FIDEICOMISO ARCHIVOS PLUTARCO ELÍAS CALLES Y FERNANDO TORREBLANCA

ARCHIVO FERNANDO TORREBLANCA
FONDO PLUTARCO ELÍAS CALLES

CONSTANCIA DE RETIRO DE DOCUMENTOS

HEMEROTECA ( ) **MAPOTECA (X)** **PLANOTECA ( )**

MUSEO ( ) **SOPORTE BIBLIOGRÁFICO ( )**

FONDO: 12 **SECCIÓN/SERIE/SUBSERIE:** 011000 **GAVETA:**

EXPEDIENTE: 128 **LEGAJO:** 1 **INVENTARIO:** 1328

NOMBRE DEL EXPEDIENTE: MAPAS

NÚMERO DE FOJAS: 1 **MEDIDAS:** 70 cm x 69 cm

LUGAR: Los Ángeles, CA, Estados Unidos **FECHA:** S/F

PLANERO: 2 **CAJÓN:** 4 **FÓLDER:** 12

DESCRIPCIÓN: Mapa de la ciudad de Los Ángeles, California, Estados Unidos y sus condados.

FAPECFT

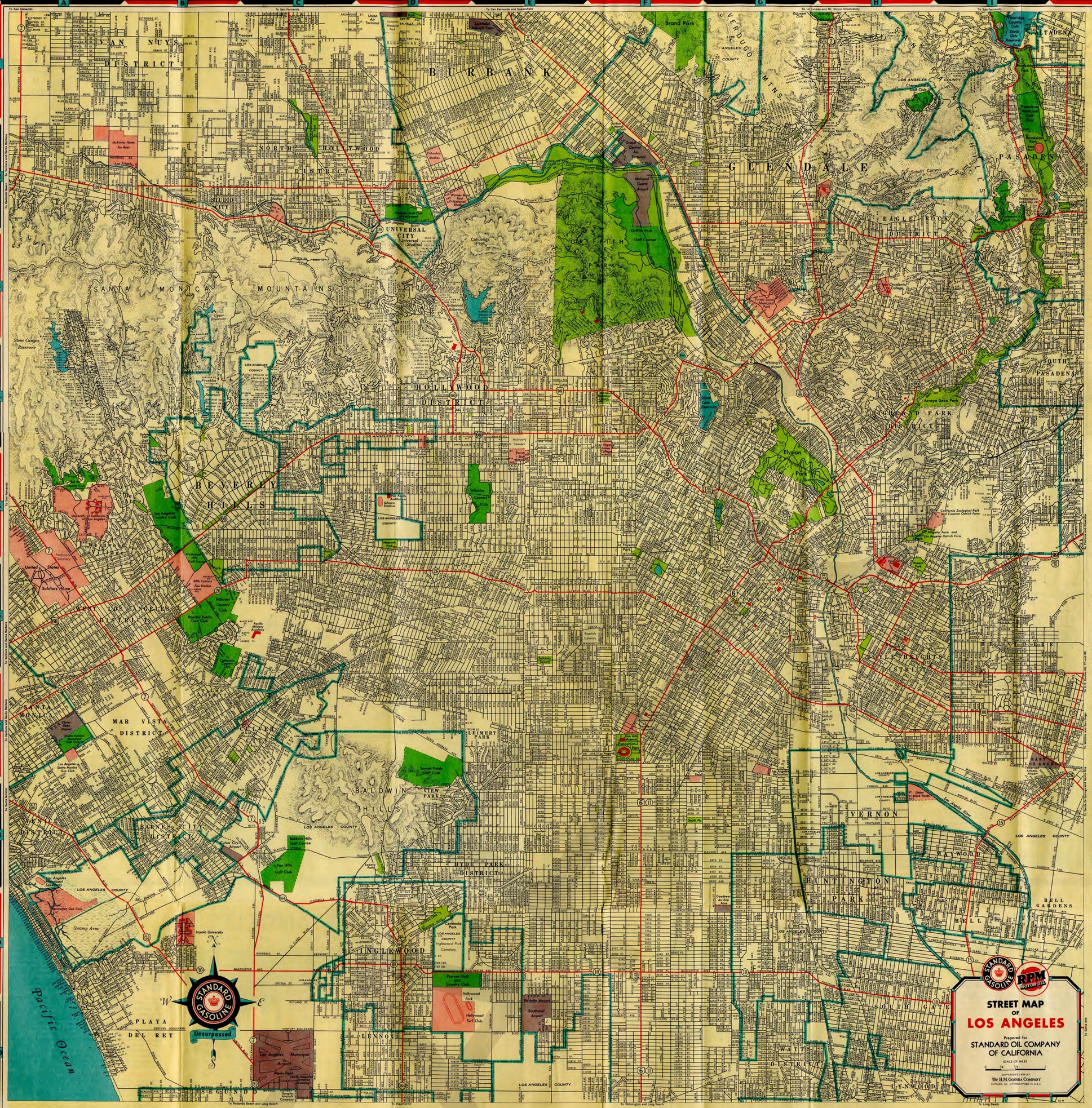

INDEX CONTINUED

LOS ANGELES (Continued)
LOS ANGELES (Continued)
LOS ANGELES (Continued)
LOS ANGELES (Continued)
LOS ANGELES COUNTY (Cont'd)
LOS ANGELES COUNTY (Cont'd)
CULVER CITY (Continued)
GLENDALE (Continued)
PASADENA (Continued)
ALHAMBRA Pop. 33,000
EL SEGUNDO Pop. 15,000
ALTADENA
HUNTINGTON PARK Pop. 22,000
BEVERLY HILLS Pop. 31,000
BURBANK Pop. 16,800
INGLEWOOD Pop. 22,000
SANTA MONICA Pop. 45,000
LYNWOOD Pop. 9,000
CULVER CITY Pop. 5,000
PASADENA Pop. 81,700
SOUTH GATE Pop. 19,000
VERNON Pop. 1,250

Index TO STREETS OF LOS ANGELES

ALL STREETS ON THIS MAP ARE LISTED UNDER THE RESPECTIVE CITIES. FOR THAT REASON, SOME STREETS WILL BE LISTED IN MORE THAN ONE CITY.

Double index keys are shown only when street extends for considerable distance across the map.

LOS ANGELES (Within Corporate Limits) Pop. 1,401,181

Index

• LOS ANGELES AND VICINITY •

Cities and Towns, Lakes, Reservoirs, Mountains and Canyons, Beaches, Parks, Airports, Yacht Clubs, Points of Interest, Stadia, Athletic Fields, Race Courses, Golf and Country Clubs.

CITIES AND TOWNS

Name — Key

Alberhill K-7
Alessandro L-5
Alhambra E-3
Altadena E-2
Alta Loma I-2
Alvord J-5
Anaheim G-6
Arcadia E-2
Arlington K-5
Arrowhead Springs L-2
Arrowhead Station L-2
Artesia E-5
Athens C-5
Atwood G-5
Azusa G-2
Balboa G-8
Balboa Island G-8
Baldwin Park F-3
Bassett F-3
Bel Air B-3
Bell D-4
Bellflower E-5
Belvedere Gardens D-3
Beverly Hills B-3
Bixby D-6
Bloomington K-3
Bolsa F-7
Box Springs L-5
Brea G-5
Brentwood Hgts. B-3
Brentwood Park A-3
Brookhurst F-5
Buena Park F-5
Burbank C-2
Cahuenga Park B-2
Camp Baldy I-1
Camp Bonita H-1
Camp Rincon G-1
Camp Seeley L-1
Canoga Park A-1
Casa Blanca K-4
Cedarpines Park L-1
Charter Oak G-3
Chatsworth A-1
Chino H-4
Claremont H-3
Clearwater D-5
Clifton B-6
Colton L-3
Como H-7
Compton D-5
Corona J-5
Corona Del Mar G-8
Costa Mesa G-8
Covina G-3
Crestline L-1
Crestmore K-3
Cucamonga I-3
Cucamonga Sta. I-3
Culver City B-3
Cypress E-6
Davidson City D-6
Declezville J-3
Del Rosa L-2
Devore K-1
Downey E-4
Duarte F-2
Eagle Rock D-2
East Los Angeles D-4
El Modena H-6
El Monte E-3
El Nido C-5
El Segundo B-5
Elsinore L-7
Elsinore Jct. L-8
El Toro H-8
Etiwanda J-2
Etiwanda Sta. J-3
Florence D-4
Fontana K-3
Frances H-7
Fullerton F-5
Gamewell F-8
Gardena City C-5
Garden Grove F-6
Girard A-2
Glendale D-2
Glendora G-2
Glen Ivy Hot Sprs. J-6
Glenn Ranch J-1
Gloryetta G-7
Granada A-1
Greenville G-7
Guasti I-3
Harbor City C-6
Hawthorne C-5
Hermosa Beach B-5
Hermosillo C-5
Hewitt B-1
Highgrove L-4
Highland Park D-2
Highway Highlands C-1
Hollydale D-5
Hollywood C-3
Hondo D-5
Huntington Beach F-7
Huntington Park D-4
Hyde Park C-4
Hynes D-5
Inglewood C-4
Irvine H-7
Irwindale F-3
Keenbrook K-1
La Bolsa F-7
La Canada D-1
La Crescenta D-1
Laguna E-4
La Habra F-4
Lakewood D-6
Lamanda Park E-2
La Mirada F-5
La Verne H-2
La Vina D-1
Lawndale C-5
Lennox C-4
Lido Island F-8
Loma Linda L-3
Lomita C-6
Long Beach D-6
Los Alamitos E-6
Los Cerritos D-6
Los Nietos E-4
Lucerne K-7
Lunada Bay B-6
Lynwood D-5
Manhattan Beach B-5
Mar Vista B-4
Maywood D-4
McKinley C-5
McNeil C-2
McPherson G-6
Midway City F-7
Mira Flores F-6
Mira Loma J-4
Moneta C-5
Monrovia F-2
Montebello E-4
Monterey Park E-3
Montrose D-1
Myford H-7
Nadeau D-4
Narod H-3
Newport Beach F-8
Newport Heights G-8
Norco J-4
North Hollywood B-2
North Long Beach D-6
North Los Angeles A-1
North Pomona H-3
N. Sherman Way B-1
Norwalk E-5
Nutwood F-6
Oak Wilde D-1
Ocean Park B-4
Olinda G-5
Olive G-6
Ontario I-3
Opids Camp E-1
Orange G-6
Pacific Palisades A-3
Pacoima B-1
Padua Hills H-2
Palms B-3
Palos Verdes Estates B-6
Pasadena D-2
Pedley J-4
Perris L-6
Pico E-4
Placentia G-5
Playa del Rey B-4
Pomona H-3
Porphyry J-5
Prado I-5
Puente F-3
Redondo Beach B-5
Reseda A-1
Rialto K-3
Rivera E-4
Riverside K-4
Rochester J-3
Roscoe C-1
Rosemead E-3
Rowland Siding F-4
San Antonio I-2
San Bernardino L-2
San Dimas G-3
San Fernando B-1
San Gabriel E-3
San Juan Hot Sprs. J-8
San Marino E-2
San Pedro C-7
Santa Ana G-7
Santa Anita E-2
Santa Fe Springs E-4
Santa Monica A-4
Seal Beach E-7
Selpulveda B-1
Sherman Oaks B-2
Sierra Madre E-2
Signal Hill D-6
Silverado I-7
Simons E-4
Smeltzer F-7
S. Fontana J-3
South Gate D-4
South Pasadena D-2
Spadra G-3
Stanton F-6
Strawberry Pk. C-5
Studio City B-2
Sunland C-1
Sunset Beach E-7
Switzers Camp D-1
Talbert F-7
Tarzana A-2
Temple City E-3
Thurin G-8
Torrance C-6
Tujunga C-1
Tustin G-7
Universal City C-2
Upland I-3
Val Verde L-5
Van Nuys B-2
Venice B-4
Verdemont K-2
Verdugo City D-1
Vernon D-4
Villa Park G-6
Vinevale D-4
Walker D-4
Walnut G-4
Walnut Park D-4
Walteria C-6
Watson D-6
Watts D-4
West Covina F-3
Westfall F-7
West Los Angeles B-3
W. Newport F-8
Westminster F-6
West Riverside K-4
Westwood Village B-3
Whittier E-4
Wildomar L-8
Willowbrook D-5
Wilmar E-3
Wilmington C-6
Wintersburg F-7
Woodcrest L-5
Yorba G-5
Yorba Linda G-5

LAKES

Laguna Lakes H-8
Lake Evans K-4
Lake Norconian J-5
Lee Lake K-7
Silver Lake C-3

RESERVOIRS

Big Dalton Reservoir G-2
Big Santa Anita Reservoir F-2
Cajalco Reservoir K-6
Devils Gate Resv. D-2
Elsinore Lake K-8
Hollywood Reservoir C-2
Mockingbird Canyon Reservoir K-5
Morris Reservoir G-2
Puddingstone Reservoir G-3
San Dimas Reservoir H-2
Sawpit Canyon Resv. F-2
Stone Canyon Reservoir B-2
Upper Reservoir B-2
Yorba Reservoir G-5

MOUNTAINS AND CANYONS

Anderson Canyon J-7
Arlington Mtn. J-5
Arrowhead Pk. L-1
Arroyo Seco D-1
Bald Pk. J-7
Baldwin Hills B-4, C-4
Baldy Lookout I-1
Bear Canyon K-8
Bedford Canyon J-6
Bedford Pk. I-6
Bee Canyon H-7
Bell Canyon J-8
Benedict Canyon B-2, B-3
Bichota Canyon G-1
Big Dalton Canyon G-2, H-2
Big Santa Anita Canyon F-2, F-1
Bixby Canyon J-6
Black Jack B-8
Black Star Canyon I-6
Borrego Canyon I-7
Box Spring Mtn. L-4
Box Springs Mts. L-4
Brown Mtn. D-1
Burruel Pt. G-6
Cable Canyon K-1
Cahuenga Pass B-2
Cajon Canyon K-1
Cajon Mtn. K-1
Cattle Canyon H-1
Chileno Canyon F-1
Chino Hills H-4
Coldwater Canyon H-1
Coldwater Canyon B-3, B-2
Coldwater Canyon J-7
Cow Canyon H-1
Cucamonga Canyon I-2, I-1
Cucamonga Pk. I-1
Day Canyon J-2, J-1
Decker Canyon K-8
Deer Canyon I-1, I-2
Devil Canyon L-1
Devils Canyon F-1
Dry Canyon B-3
Eagle Canyon I-6, J-6
Eagle Nest B-8
E. Etiwanda Canyon J-2
Eaton Canyon E-1
Elsinore Lookout K-8
Elsinore Mts. K-8, L-8
Estelle Mtn. K-6
Falls Canyon J-7
Fern Canyon H-2
Franklin Canyon B-3, B-2
Gavilan Pk. K-6
Graveyard Canyon H-1
Gypsum Canyon I-6
Hagador Canyon I-6
Harding Canyon I-7
Higgins Canyon B-3, B-2
Holy Jim Canyon J-7
Horse Canyon G-1, H-1
Horsethief Canyon K-7
Hot Springs Canyon J-8
Icehouse Canyon I-1
Indian Canyon J-7
Jobs Pk. L-1
Jurupa K-3
Kenter Canyon A-3, B-3
Ladd Canyon I-7, I-6
Laguna Canyon H-8
La Tuna Canyon C-1
Leach Canyon K-7
Limestone Canyon H-7, I-7
Lion Canyon K-8
Little Dalton Canyon G-2
Little Santa Anita Canyon E-1, E-2
Liveoak Canyon H-2
Long Canyon K-8
Lookout Mtn. B-2
Los Pinos Pk. J-8
Lytle Canyon J-1
Mabey Canyon I-6, I-5
Mandeville Canyon A-3
Mayhew Canyon J-7
McMickar Canyon K-7
Millard Canyon D-1, E-1
Mockingbird Canyon K-5
Modjeska Pk. J-7
Monroe Canyon G-2
Monrovia Canyon F-2
Monrovia Pk. F-1
Monterey Pass D-3
Monument Pk. K-6
Morrill Canyon K-8
Mt. Disappointment E-1
Mt. Harvard E-1
Mt. Lowe E-1
Mt. Lukens D-1
Mt. Rubidoux K-4
Mt. Wilson E-1
Occidental Pk. E-1
Ontario Pk. I-1
Orizaba B-7
Pachappa Hill K-4
Pine Mtn. G-1
Potato Lookout L-3
Puente Hills F-4, H-4
Quarry Hill K-5
Railroad Canyon L-7
Red Hill H-7
Rice Canyon K-7
Rome Hill L-8
Round Top B-8
Rustic Canyon A-3
San Dimas Canyon H-2, H-1
San Dimas Lookout H-2
San Gabriel Canyon G-2
San Gabriel Mts. D-1, J-1
San Gabriel Pk. E-1
San Joaquin G-8
San Joaquin Hills G-8, H-8
San Jose Hills G-3
San Juan Canyon J-8, K-8
San Juan Hill H-5
San Pedro Hill C-7
San Pedro Hills B-6, C-6
San Rafael Hills D-2
San Sevaine Canyon J-2
Santa Ana Mts. I-6, J-7
Santa Monica Mtn. C-2
Santa Monica Mts. A-2, B-2
Santa Ynez Canyon A-3
Santiago Canyon I-7, J-7
Santiago Pk. J-7
Sawpit Canyon L-1
Sepulveda Canyon B-3
Sierra Canyon H-6
Sierra Pk. I-5
Silverado Canyon I-7
Silver Mtn. G-2
Silver Pk. A-7
Sitton Pk. K-8
Steele Pk. L-7
Stone Canyon B-3
Sugarloaf Pk. I-1
Sugarloaf Pk. I-6
Sugarloaf Pk. J-8
Sullivan Canyon A-3
Sunset Pk. H-1
Telegraph Pk. I-1
Temescal Canyon A-3
Texas Hill J-1
Three Sisters K-5
Tin Mine Canyon I-6
Tomato Spring Canyon H-7, I-7
Trabuco Canyon I-8, J-7
Trabuco Pk. J-7
Tujunga Canyon D-1
Verdugo Mts. C-1
Victoria Hill K-4
Waterman Canyon L-1
Weir Canyon H-6
Wildhorse Canyon K-8
Williams Canyon I-7
Wolfskill Canyon H-2
Workman Hill F-4

BEACHES

Cabrillo Beach C-7
El Segundo Beach B-5
Hermosa Beach B-5
Huntington Beach F-7
Long Beach D-6
Manhattan Beach B-5
Newport Beach F-8
Ocean Park Beach B-4
Palisades Beach A-4
Playa del Rey B-4
Redondo Beach B-5
Santa Monica Beach A-3
Seal Beach E-7
Sunset Beach E-7
Venice Beach B-4

PARKS

Arroyo Seco Park D-3
Barnsdall Park C-3
Bixby Park D-6
Brand Park C-2
Brookside Park D-2
Centinela Park C-4
Central Memorial Park F-7
Echo Park D-3
Elysian Park D-3
Exposition Park C-4
Fairmount Park K-4
Griffith Park C-2
Hancock Park C-3
Hillcrest Park F-5
Hollenbeck Park D-3
Hollywood Park C-4
Houghton Park D-5
Irvine Park H-6
LaFayette Park C-3
Lincoln Park D-3
Long Beach Marine Park E-7
Manhattan Beach State Park B-5
Meadow Brook Park L-3
Plummer Park C-3
Silverado Park D-6
South Park C-4
Tournament Park E-2
Westlake Park C-3
Whittier Woodland Park E-3

AIRPORTS

1. Adams Port C-1
2. Ardis Airport E-5
3. Alhambra Airport (Western Air College) E-3
4. Arlington Airport K-4
5. Burdette Airport C-4
6. Catalina Island Airport C-8
7. Clover Field Airport B-3
8. Compton Airport D-5
9. Cook's Airport L-2
10. Culver City Airport B-4
11. Dept. of Commerce Intermediate Field(Fontana) K-2
12. Douglas Aircraft Co. B-4
13. Eddie Martins Airport G-7
14. Fleet Air Base D-7
15. Fullerton Municipal Airport F-5
16. Goodyear Airship Base C-4
17. Grand Central Air Terminal C-2
18. Lake Elsinore Airport L-8
19. Lockheed Aircraft Corp. C-2
20. Long Beach Municipal Airport D-6
21. Los Angeles Metropolitan Airport A-1
22. Los Angeles Municipal Airport B-4
23. March Field (U. S. Army) L-5
24. Monrovia Airport F-2
25. National Guard Airport C-2
26. Norconian Airport I-5
27. North American Aviation Co. B-4
28. Ontario Airport I-3
29. Pomona Airport H-3
30. Riverside Airport K-4
31. Southwest Airport C-4
32. Telegraph Atlantic Airport D-4
33. Union Air Terminal C-1
34. Vultee Airport E-5
35. Western Ave. Airport C-5
36. Wilmington-Catalina Airline, Ltd. C-6

YACHT CLUBS

1. Alamitos Bay Yacht Club E-7
1a Balboa Island Yacht Club G-8
2. Balboa Yacht Club G-8
3. California Yacht Club C-6
4. Catalina Island Yacht Club C-8
5. Lido Isle Club G-8
7. Long Beach Yacht Club D-6
8. Newport Harbor Yacht Club G-8
10. West Newport Yacht Club F-8

POINTS OF INTEREST

1. Alligator Farm D-3
2. Bernheimer Japanese Gardens A-3
3. California Institute of Technology E-2
4. California Zool. Park & Cawston Ostrich Farm D-3
5. Chinchilla Farm C-4
6. Columbia Sq. (Columbia Broadcast. System) C-3
7. Columbia Studios C-3
8. Forest Lawn Memorial Park D-2
9. Gay's Lion Farm F-3
10. Hollywood Radio City (Nat'l. Broadcast. Co.) C-3
11. Huntington Art Gallery and Library E-2
12. Kellogg Arabian Ranch G-3
13. La Brea Fossil Pits C-3
14. Los Angeles County Fair Grounds H-3
15. Los Angeles Junior College C-3
16. Loyola University B-4
17. M. G. M. Studios B-3
18. Mt. Wilson Observatory E-1
19. Occidental College D-2
20. Padua Hills Theatre H-2
21. Paramount Studios C-3
22. Pasadena Community Playhouse E-2
23. Pasadena Junior College E-2
24. Planetarium (Griffith Park) C-2
25. R. K. O. Studios C-3
26. Roach Studios, Hal B-3
27. Scripps College H-3
28. Sherman Institute K-5
29. Southwest Museum D-3
30. Twentieth Century Fox Studios B-3
31. United Artists Studios C-3
32. Universal Studios C-2
33. University of California at Los Angeles B-3
34. University of Southern California C-3
35. Warner Bros.—First National Studios C-2
36. Whittier College E-4

MISCELLANEOUS

37. Adobe Flores D-2
38. Aloha Beach Club K-7
39. Auditorium and Rainbow Pier (Long Beach) B-6
40. Bird Park B-8
41. Bolsa Chico Gun Club E-7
42. Busch Gardens D-2
43. California Christian Home E-3
44. California State Game Farm H-4
45. Casa Adobe C-2
46. Catalina Island Casino C-8
47. Catalina Island Dock C-6
48. Cerritos Gun Club D-6
49. City Hall D-3
50. Clevelin Country Club K-7
51. County Hospital D-3
52. Father Serra Cross K-4
53. Federal Homes Project F-3
54. Federal Jail—Terminal Island C-7
55. Fine Arts Museum C-4
56. Ft. McArthur Military Reservation C-7
57. Gage Homestead, Governor D-4
58. Hillcrest Sanitarium D-1
59. Home for the Aged D-3
60. Johnson Water Gardens D-5
61. Library D-3
62. Long Beach Gun Club D-6
63. Long Beach Polo Club E-6
64. Los Angeles Motorboat Speedway B-4
65. Los Angeles Ostrich Farm D-3
66. Los Angeles-Santa Monica Gun Club B-4
67. Lugo Adobe House D-4
68. Masonic Home for Children G-3
69. McKinley Home for Boys B-2
70. Modjeska Home I-7
71. Mt. Wilson Laboratory E-2
72. Norwalk State Hospital E-5
73. Pacific Military Academy B-3
74. Pio Pico Mansion State Monument E-4
75. Polo Grounds K-4
76. Pomona College H-3
77. Prehistoric Indian Village Site B-7
78. Ramona Convent E-3
79. Rancho Los Amigos D-5
80. Rancho Santa Ana Botanic Garden H-5
81. Recreation Gun Club B-4
82. Republic Studios B-2
83. Riverside Memorial Auditorium K-4
84. San Fernando Mission B-1
85. San Gabriel Mission E-3
86. Seismological Laboratory D-2
87. Silver Spray Pier (Amusement) D-6
88. Surf & Sand Club B-5
89. The Beach Club A-3
90. Union Stock Yards D-4
91. University of California Citrus Experiment Station L-4
92. University of California College of Agriculture and Animal Husbandry G-3
93. U. S. Soldiers Home B-3
94. Whittier Duck Farm E-3
95. Whittier State School for Boys E-4
96. Wildwood Trout Farm C-1
97. Wistaria Vine E-2

STADIA, ATHLETIC FIELDS, RACE COURSES, ETC.

98. Catalina Island Baseball Park C-8
99. Coliseum (Exposition Park) C-4
100. Gilmore Stadium C-3
101. Greek Theatre (Griffith Park) C-2
102. Hollywood American Legion Stadium C-3
103. Hollywood Bowl C-3
104. Hollywood Park and Turf Club C-4
105. Longbeach Marine Stadium E-6
106. Olympic Auditorium C-3
107. Pan-Pacific Auditorium C-3
108. Polo Field (Midwick C.C.) E-3
109. Polo Field (Riviera C.C.) A-3
110. Polo Field (Uplifters Club) A-3
111. Rose Bowl D-2
112. Santa Anita Race Track E-2
113. Shrine Auditorium C-3
114. Wrigley Field C-4

GOLF AND COUNTRY CLUBS

(P)—Public. **(DF)**—Daily Fee.
Those not marked are **PRIVATE.**

No.	Name	Holes		Key
1.	Altadena G.C.	18	DF	E-2
2.	Annandale G.C.	18		D-2
3.	Athens G.C.	9	DF	C-5
4.	Baldwin Hills G.C.	18	P	B-4
5.	Bel Air C.C.	18		B-3
6.	Brentwood G.C.	18	DF	B-3
8.	California C.C.	18		B-3
9.	Cedarpines Park C.C.	9	DF	L-1
10.	Chevy Chase G.C.	9		D-2
11.	Flintridge C.C.	18		D-2
12.	Fox Hills G.C.	36		B-4
13.	Girard G. & C.C.	18	DF	A-2
14.	Green Hills G.C.	9	DF	E-4
15.	Griffith Park Golf Courses	45	P	C-2
16.	Hacienda C.C., Inc.	18		F-4
17.	Hillcrest C.C.	18		B-3
18.	Huntington Beach Public G.C.	9	DF	F-7
19.	Indian Hill G.C.	9	DF	H-2
20.	Lakeside G.C. of Hollywood	18		C-2
21.	Lakewood C.C.	18	P	D-6
22.	Los Angeles C.C.	36		B-3
23.	Los Serranos C.C.	18		H-4
24.	Meadowlark Public G.C.	18	DF	F-7
25.	Midwick C.C.	18		E-3
26.	Montebello Golf Club	18	DF	E-3
27.	Mountain Meadows C.C.	9	DF	H-3
28.	Oakmont Club	18		D-1
29.	Palos Verdes C.C.	18		B-6
30.	Pasadena Municipal G.C.	27	P	D-2
31.	Potrero G. & C.C.	18	DF	C-4
32.	Rancho Public G.C.	18	DF	B-3
33.	Recreation Park Golf Courses	27	P	E-6
34.	Red Hill C.C.	9	DF	I-2
35.	Rio Hondo G.C.	18	P	D-4
36.	Riviera C.C.	27		A-3
37.	Safety Last G.C.	9		B-3
38.	San Bernardino Valley C.C.	18	P	L-2
39.	San Gabriel C.C.	18		E-2
40.	Santa Ana C.C.	18		G-8
41.	Santa Anita G.C.	18	P	E-2
42.	Santa Catalina Island Visitors C.C.	18	DF	C-8
43.	Santa Monica Municipal G.C.	18	P	B-4
44.	Sunset Fields G.C.	54	DF	C-4
45.	Victoria Club	18		K-4
46.	Virginia C.C.	18		D-6
47.	Western Ave. Public G.C.	18	DF	C-5
48.	Westwood Hills G.C.	18	DF	B-3
49.	Willowick G.C.	12	DF	F-7
50.	Wilshire C.C.	18		C-3

LOS ANGELES

STREET AND VICINITY MAPS

At your service from Canada to Mexico

STANDARD STATIONS AND STANDARD OIL DEALERS

M-226

LOS ANGELES

STREET AND VICINITY MAPS

At your service from Canada to Mexico

STANDARD STATIONS AND STANDARD OIL DEALERS

LOS ANGELES TRAFFIC LAWS

SPEED RESTRICTIONS—Any person driving a vehicle shall drive at a careful and prudent speed, not greater than is reasonable and proper and not in excess of 20 miles an hour in business districts; 25 miles an hour in residential districts; 15 miles an hour passing schools, and on curves where view is obstructed and over intersections. A speed of 45 miles an hour is allowed under other conditions. It shall be unlawful to drive at a speed so slow as to impede or block the normal flow of traffic except when reduced speed is necessary for safe operation.

TURNS—When authorized signs are erected giving notice thereof, no vehicle shall turn left into or out of any alley or at any intersection in the Central Traffic District or in any business district, between 7:00 a. m. and 6:00 p. m. of any day except Sunday. When turning left vehicle shall be in center lane and pass to right of center of intersection before turning; where markers have been placed pass to right of markers. Right turns shall be made at any intersection outside of Central Traffic District at all times, provided that before turning against a traffic signal operator shall bring vehicle to complete stop. Vehicle must be in lane of traffic nearest the curb to the right at time of turning and must not interfere with traffic on the street into which it is turning. Signal intention to turn by either hand and arm or mechanical device before making such change of direction. No U turns shall be made in Business District between 7:00 a. m. and 6:00 p. m. of any day except Sunday.

APPROACHING INTERSECTIONS—The driver of vehicle approaching intersection shall yield the right of way to vehicle which has entered intersection. When two vehicles enter simultaneously the driver on the left shall yield to driver on the right. It is required that car be brought to complete stop when person carrying white cane (indicating total or partial blindness) enters intersection. It shall be unlawful for operator of vehicle to drive into crosswalk while there is a pedestrian upon the half of roadway on which vehicle is traveling until such pedestrian has passed beyond path of vehicle.

PASSING—When overtaking vehicle pass to the left, after signaling intention to pass. Upon meeting or overtaking any school bus stopped outside of a business or residential district for purpose of receiving or discharging any school children, stop before passing and then proceed at speed not to exceed 10 miles per hour.

TRAFFIC LIGHTS AND SIGNALS—Intermittent traffic lights and signals govern system of traffic on thoroughfares and traffic entering from side streets. When system is red or "STOP" traffic shall stop and remain standing; when system is green or "GO" traffic shall proceed, except in emergencies or when stopped at command of police officer. Preparation for change in traffic is indicated by ringing of bell, but traffic must wait for green or "GO" signal before entering intersection. Flashing Signals—yellow lens illuminated with rapid intermittent flashes—traffic may proceed through intersection or past such signal but only with caution.

PARKING RESTRICTIONS—Parking regulations are indicated by signs placed conspicuously in restricted areas and by colors painted on curbs. Red—no stopping, standing or parking; Yellow—commercial loading zone only; Green—15 minute parking limit. White—3 minute limit for loading or discharging passengers and luggage. It is unlawful to park within any tunnel or upon any bridge, viaduct or approach thereto; within any parkway; within an intersection; on a crosswalk; between a safety zone and the adjacent curb; within 20 feet of points on curb immediately opposite ends of safety zones; within 15 feet of entrance to fire station; and within 10 feet of fire hydrants.

MOTOR LAWS

RECIPROCAL REGISTRATION PRIVILEGES—Reciprocal privileges are granted non-residents for one year. Permit for reciprocal privileges must be secured and application made within five days after entering state.

REGISTRATION FEES FOR STATE RESIDENTS—\$3.00 plus license fee of 1¾ percent of market value, as fixed by Motor Vehicle Department. An additional tax of \$3.00 is levied for cars previously registered in other states.

OPERATOR'S LICENSE FOR STATE RESIDENTS—An operator's license is required, and the minimum age for operator of motor vehicle is 16 years.

GASOLINE TAX—4c per gallon, including 1c Federal Tax.

FIDEICOMISO ARCHIVOS PLUTARCO ELÍAS CALLES Y FERNANDO TORREBLANCA

ARCHIVO FERNANDO TORREBLANCA
FONDO PLUTARCO ELÍAS CALLES

CONSTANCIA DE RETIRO DE DOCUMENTOS

HEMEROTECA ( ) **MAPOTECA (X)** **PLANOTECA ( )**

MUSEO ( ) **SOPORTE BIBLIOGRÁFICO ( )**

FONDO: 12 **SECCIÓN/SERIE/SUBSERIE:** 011000 **GAVETA:**

EXPEDIENTE: 128 **LEGAJO:** 1 **INVENTARIO:** 1328

NOMBRE DEL EXPEDIENTE: MAPAS

NÚMERO DE FOJAS: 1 **MEDIDAS:** 51 cm x 46 cm

LUGAR: San Diego, CA, Estados Unidos **FECHA:** S/F

PLANERO: 2 **CAJÓN:** 4 **FÓLDER:** 12.1

DESCRIPCIÓN: Mapa de la ciudad de San Diego, California, Estados Unidos.

FAPECFT

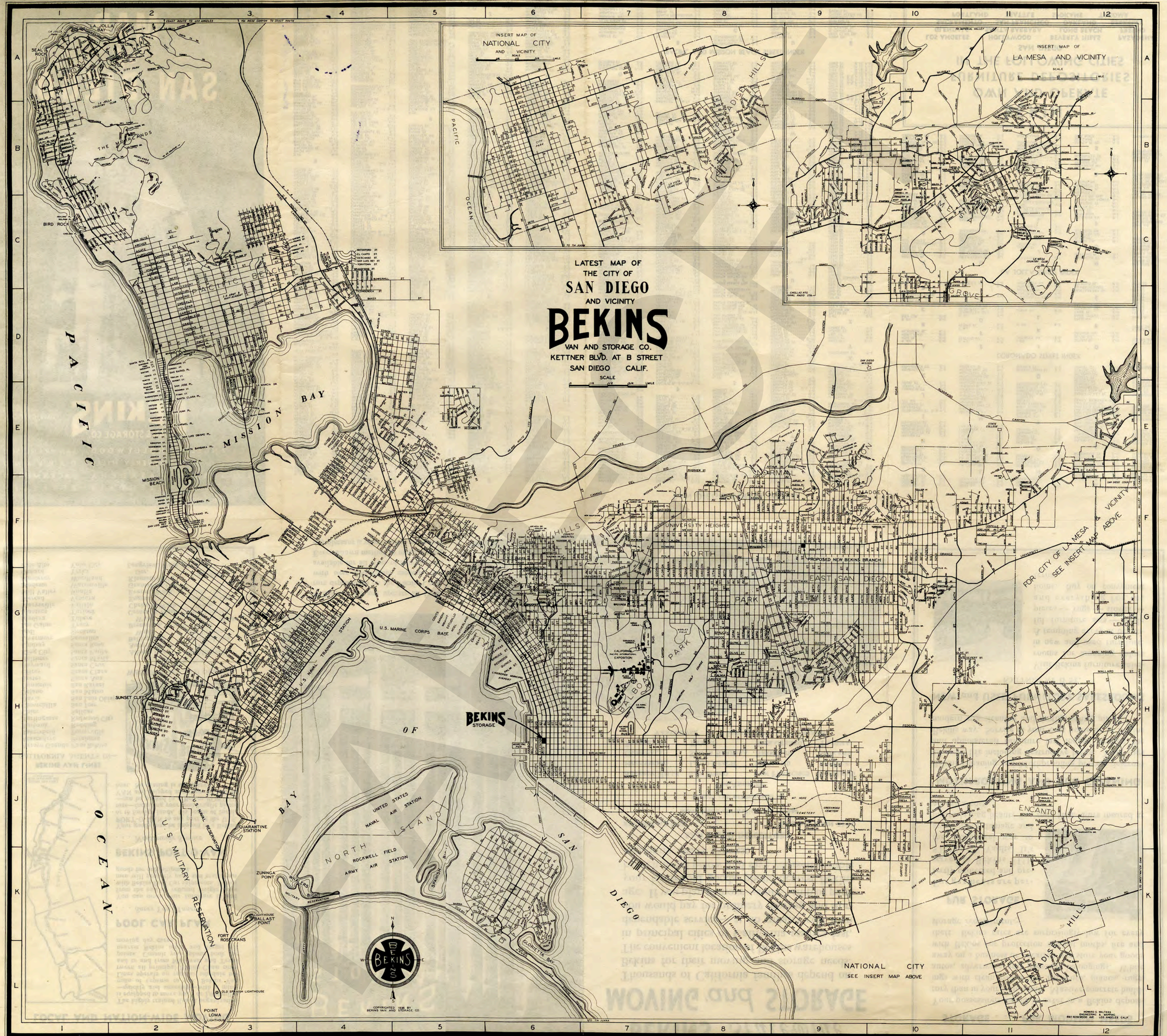
LATEST MAP OF
THE CITY OF
SAN DIEGO
AND VICINITY
BEKINS
VAN AND STORAGE CO.
KETTNER BLVD. AT B STREET
SAN DIEGO CALIF.
SCALE
INSERT MAP OF
NATIONAL CITY
AND VICINITY
INSERT MAP OF
LA MESA AND VICINITY
PACIFIC OCEAN
MISSION BAY
SAN DIEGO BAY
U.S. MARINE CORPS BASE
U.S. NAVAL TRAINING STATION
U.S. MILITARY RESERVATION
U.S. NAVAL RESERVATION
UNITED STATES NAVAL AIR STATION
NORTH ISLAND
ROCKWELL FIELD ARMY AIR STATION
BALBOA PARK
NORTH PARK
EAST SAN DIEGO
UNIVERSITY HEIGHTS
PROPOSED NEW BEKINS BRANCH
BEKINS STORAGE
FOR CITY OF LA MESA SEE INSERT MAP ABOVE
NATIONAL CITY SEE INSERT MAP ABOVE
COPYRIGHTED 1936 BY BEKINS VAN AND STORAGE CO.
HOWARD G. WALTERS ENGINEERING & MAPPING 8917 ROSEWOOD AVE. LOS ANGELES CALIF.

LOCAL AND NATION-WIDE MOVING

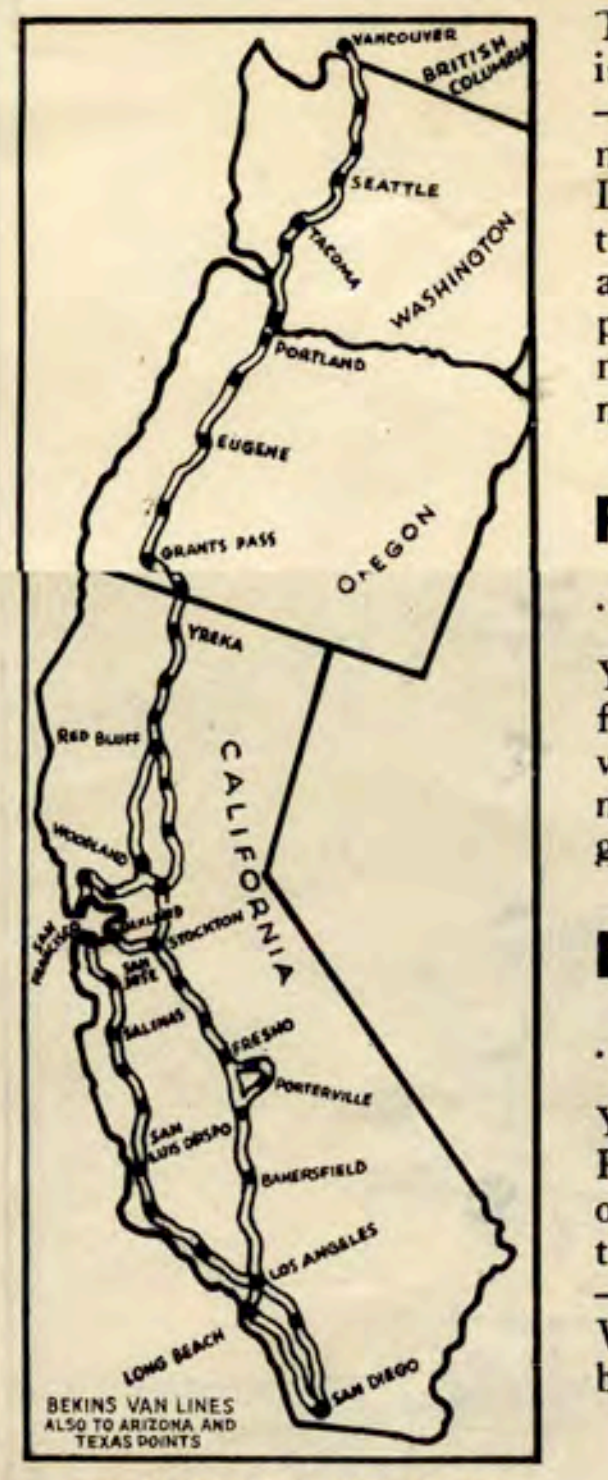

The highly trained Bekins organization is equipped to move you 3 or 3,000 miles—quickly and smoothly—with a minimum of expense to you. Bekins Van Lines operate on regular schedule between all principal Pacific Coast cities and to and from Mid-west and Texas points. Consult your phone book for nearest Bekins office and forget all moving day cares.

POOL CAR PLAN

. . . Saves You Money

You can move your furniture to and from the east at reduced freight rates with Bekins Pool Car shipments. Bekins men will properly pack and crate your goods for safe shipment.

BEKINS PORT-O-VAN

. . . Nationwide Service

Your goods may be shipped in a Bekins PORT-O-VAN to any part of the U. S. or to foreign lands. Six rooms of furniture—including your most fragile pieces—can be packed in a Bekins PORT-O-VAN and shipped anywhere by rail or boat. No crating is necessary.



BEKINS VAN LINES

CALIFORNIA AGENTS IN—

Arroyo Grande, Atascadero, Bakersfield, Burbank, Burlingame, Chico, Chowchilla, Davis, Delano, Dunsmuir, Exeter, Gilroy, Hayward, Hollister, King City, Lindsay, Livermore, Lodi, Los Gatos, Madera, Manteca, Marysville, Merced, Mill Valley, Modesto, Monterey, Oxnard, Palo Alto, Paso Robles, Petaluma, Porterville, Redding, Redwood City, Salinas, San Jose, San Luis Obispo, San Mateo, San Rafael, Santa Ana, Santa Clara, Santa Cruz, Santa Maria, Santa Paula, Santa Rosa, Sausalito, Stockton, Tracy, Tulare, Turlock, Vallejo, Ventura, Visalia, Watsonville, Woodland, Yreka, Yuba City

WASHINGTON AND OREGON

AGENTS IN—

Albany, Ore.; Auburn, Wash.; Bellingham, Wash.; Bremerton, Wash.; Centralia, Wash.; Chehalis, Wash.; Eugene, Ore.; Everett, Wash.; Grants Pass, Ore.; Klamath Falls, Ore.; Longview, Wash.; McMinnville, Ore.; Medford, Ore.; Mt. Vernon, Wash.; Olympia, Wash.; Port Angeles, Wash.; Roseburg, Ore.; Salem, Ore.

ARIZONA

Phoenix

• Bekins own and operate 22 furniture depositories on the Pacific Coast, with over 250 clean, modern vans available for all types of moving jobs. Every known method to make moving day pleasant is yours—at no extra cost.

BEKINS *Statewide* MOVING *and* STORAGE

Thousands of California families depend on Bekins for their moving and storage needs. The convenient location of Bekins warehouses in principal cities of California assures fast, dependable service—at no greater cost than you would pay for ordinary moving and storage. If you plan to move—store—ship or pack your household goods, phone nearest Bekins branch listed below and save yourself trouble and unnecessary expense.

SAN DIEGO DEPOSITORY

KETTNER AT B ST. **Telephone MAIN 3144**

Merchandise distribution and storage

OFFICES AND DEPOSITORIES IN

Los Angeles

Beverly Hills, San Diego, San Francisco, Portland, Hollywood, Long Beach, Oakland, Seattle, Glendale, Santa Barbara, Berkeley, Spokane, Pasadena, Fresno, Sacramento, Tacoma, Vancouver, Sioux City, Omaha

STORAGE . . . FOR MODERN NEEDS

Your possessions would be safer in a Bekins depository than in your own home. Massive concrete buildings with clean rooms for furniture, pianos, rugs, autos, silverware and personal belongings. While away on a business or vacation trip store your goods with Bekins for protection against moths, fire and theft. Bekins rates are surprisingly low for every storage requirement.

FUR STORAGE

Fur garments are perfectly protected and preserved in Bekins FUR STORAGE Vaults. It's the economical way to avoid moth damage and insure lasting beauty for your furs. Furs insured at no extra cost.

MOTHPROOFING AND RUG CLEANING

Bekins Cleaning and Mothproofing process destroys all moth life including destructive larvæ. Your rugs and upholstered furniture last longer cleaned the Bekins way. Service in your own home or at Bekins modern rug cleaning and mothproofing plant.

NEW and USED FURNITURE SALESROOMS

Kettner at B St.

Visit Bekins furniture salesrooms for amazing values in new and used furniture. A tempting array of beautiful furniture sets — single pieces — rugs — stoves — and everything for the home. Buy on convenient terms.

CHARLES L. JANECK, JR.

MAP *of* SAN DIEGO



Compliments of

BEKINS VAN & STORAGE CO.

SAN DIEGO

LOS ANGELES HOLLYWOOD SAN FRANCISCO
FRESNO BEVERLY HILLS OAKLAND
LONG BEACH PASADENA SACRAMENTO
SANTA BARBARA GLENDALE BERKELEY

SAN DIEGO STREET INDEX

A

A ST. H-6
ABBOT ST. F-2
ACACIA ST. K-9
ACHILLES ST. F-9
ADA ST. J-9
ADAIR ST. G-2
ADAMS AV. F-7
ADDISON ST. H-3
ADELAIDE AV. F-11
AJAX ST. H-3
AKINS AV. J-11
ALABAMA ST. F-7
ALAMEDA DR. F-5
ALAMEDA PL. G-5
ALAMEDA TER. G-5
ALBATROS ST. F-6
ALBERT ST. G-7
ALBERTA PL. G-6
ALBION ST. H-3
ALCEDO ST. H-12
ALCOTT ST. G-4
ALDEN ST. K-11
ALDER PL. F-10
ALDINE DR. F-10
ALEXANDRIA DR. H-2
ALEXIA PL. F-9
ALGECIRAS ST. H-2
ALHAMBRA ST. H-2
ALICE ST. F-11
ALICIA DR. G-3
ALLEN ST. F-5
ALOHA CT. F-5
ALPHA ST. K-9
ALTADENA AV. F-10
ALTADENA ST. G-10
ALTA MIRA PL. F-6
ALTA MIRANDO WY. F-5
ALTA VISTA AV. H-12, K-11
ALTURA PL. F-6
ALVARADO AV. B-10, E-12
ALVARADO CANYON RD. A-9, E-10
AMARYLLIS ST. G-4
AMHERST ST. B-9, F-12
AMUDIA ST. F-5
ANDERSON PL. G-7
ANDREWS ST. G-6
ANGELUS AV. H-12
ANNA AV. E-4
ANTHONY DR. K-9
APRIL ST. E-5
ARAMDA TER. H-3
ARBOR ST. F-6
ARBOR VITAE G-8
ARCADIA DR. F-6
ARCH ST. F-7
ARCHIBALD ST. F-4
ARDEN WY. F-5
ARGOS DR. F-9
ARGUELLO ST. F-5
ARISTA DR. F-5
ARISTA ST. F-5
ARIZONA AV. B-10, E-12
ARIZONA ST. F-8
ARKON ST. H-3
ARNOLD AV. G-8
ARNOTT AV. E-5
AROSA ST. F-11
ARROYO AV. K-11
ARROYO DR. G-6
ART ST. F-11
ARTHUR AV. E-9
ASHBY ST. F-11
ASH ST. H-6
ASHER ST. E-4
ASHTON ST. E-5
ATASCADERO DR. G-3
ATLANTIC ST. H-6
ATTA ST. H-12
AUBURN ST. F-5
AUGUSTA ST. D-4
AURORA ST. J-10
AUTUMN ST. E-5
AVALON DR. F-6
AVIATION DR. J-12
AVOCA PL. F-10
AVON ST. G-7
AZALEA DR. G-4
AZALEA PARK H-9
AZTEC ST. J-2
AZUSA ST. F-5

B

B ST. H-6
BACH AV. J-11
BACHMAN PL. F-6
BACON ST. G-2
BAILY ST. H-10
BALBOA DR. H-11
BALBOA PARK H-7
BALLAST POINT K-3
BALMORAL DR. J-11
BALTIMORE ST. D-4
BANCROFT PL. H-7
BANCROFT ST. H-8
BANDINI ST. G-5
BANGOR ST. H-3
BANK ST. H-3
BANNING ST. G-3
BARBAROSA DR. H-2
BARNETT AV. G-4
BARNSON PL. H-6
BARR AV. F-6
BAY AV. K-8
BAY FRONT ST. K-8
BAY VIEW CT. G-6
BAY VIEW AV. H-9
BEACON DR. J-12
BEAN ST. G-5
BEARDSLEY ST. J-7
BEDFORD DR. E-9
BEECH ST. H-6
BELLE ISLE DR. G-10
BELLINGHAM AV. G-9
BELMONT ST. F-9
BELT ST. H-6
BENICIA ST. F-5
BENSON AV. J-11
BENSON ST. G-6
BENTON PL. E-9
BERMUDA AV. G-2, H-3
BERNICE DR. G-3
BERRYMAN ST. H-12
BERT ST. H-12
BERTING ST. J-10
BERVY ST. E-5
BERWICK AV. H-3
BESSEMER ST. H-3
BETA ST. K-9
BIONA ST. F-9
BIRCH ST. K-9
BISBEE ST. E-4
BISHOP DR. J-11
BITTERN ST. H-12
BLACKTON DR. H-10
BLAINE AV. G-7
BLAIR CT. K-9
BLAIR DR. K-9
BLOCK ST. H-3
BLUEBIRD ST. H-11
BLYTHE ST. G-4
BOLINAS BL. G-3
BOARD AV. K-8
BOSTON AV. K-8
BOUNDARY ST. J-9
BOW AV. H-3
BOWDITCH PL. G-9
BOWER ST. K-11
BOWERY ST. G-9
BRAEBURN RD. E-9
BRAMSON PL. F-8
BRANT ST. H-6
BRIGHTON AV. F-2
BRINDISI ST. H-2
BRISTOL RD. E-9
BROADWAY J-7
BROOKLYN AV. J-11
BROOKS AV. G-6
BROWNELL ST. E-5
BROWNING ST. G-4
BRUCE CT. K-9
BRUNNER ST. E-5
BUCHANAN AV. F-7
BUCKEYE ST. K-9
BUELL ST. G-4
BUENA VISTA ST. H-12
BUENOS AV. E-5
BURIAN ST. H-11
BURLINGAME ST. H-8
BURNHAM PK. F-9
BURNS CT. K-9
BURN DR. G-10
BUSH ST. G-6
BYRON ST. H-3

C

C ST. H-6
CABLE ST. G-2
CADIZ ST. G-4
CAJON WY. F-11
CALAVERAS ST. H-2
CALHOUN ST. F-5
CALIFORNIA ST. G-6, J-6
CAMINO DEL RIO F-7
CAMPUS AV. F-7
CAMULOS ST. G-3
CANON ST. H-3
CANTERBURY DR. E-9
CANYON RD. F-5
CAPE MAY AV. G-2
CAPISTRANO ST. H-3
CAPITAN AV. H-8
CAPPS ST. G-8
CARLETON ST. H-3
CARLOS ST. J-9
CARMELO ST. H-2
CASITAS ST. H-2
CASTANA ST. J-10
CASTELAR ST. F-3
CASTLE CT. F-9
CASTLE AV. G-10
CATALINA BL. J-2
CATALINA PL. G-3
CATOCTIN DR. E-11
CAUBY ST. G-4
CEDAR ST. H-6
CENTER WY. E-5
CENTRAL AV. G-9, G-12
CENTRALOMA BL. G-3
CENTRE LA. F-7
CENTRE ST. F-7
CEREZA ST. J-10
CERRO GORDO ST. J-8
CHALMERS ST. G-6, J-6
CHAMOUNE AV. F-10
CHANTECLER AV. J-12
CHAPARRAL ST. E-5
CHAPMAN PL. H-3
CHARLES ST. H-2
CHATSWORTH BL. H-3
CHEROKEE AV. F-9
CHERRY ST. F-5
CHESTER ST. J-12
CHESTNUT ST. F-5
CHICAGO ST. D-4
CHOCTAW DR. F-11
CHOLLAS RD. H-10
CHURCHWARD ST. J-10
CIRCLE DR. F-9
CLARK ST. G-5, J-11
CLAY AV. J-8
CLAYTON ST. G-5
CLEVELAND AV. F-7
CLIFF PL. E-8
CLIFF ST. F-8
CLIFTON ST. E-4
CLINTON AV. J-9
COLOS LA. E-11
CLOVE ST. H-3
CLOVERDALE ST. E-5
CLOVIS ST. G-3
COLLEGE AV. F-11
COLLEGE PARK G-3
COLLEGE PL. E-11
COLLIER AV. F-8
COLORADO AV. A-10, E-10
COLTON AV. K-8
COLUMBIA ST. J-6
COLUMBINE ST. G-9
COLUSA ST. F-5
COMMERCE AV. E-11
COMMERCIAL ST. J-7
COMMONWEALTH AV. H-9
CONCORD ST. H-3
CONDE ST. F-5
CONGRESS ST. F-5
COOPER AV. G-8
COPELAND AV. F-9
COPLEY AV. F-8
CONNECTICUT ST. F-7
CONSTANCE DR. F-10
CONTOUR BL. F-10
CORDOVA DR. H-2
CORNISH DR. H-2
CORONADO K-6
CORONADO AV. G-2
CORTEZ ST. F-5, J-2
COSTADA ST. H-12
COTTON ST. H-10
COTTONWOOD ST. K-9
COUNTY HOSPITAL F-6
COUNTY RD. F-9
COURT WY. F-6
COUTS ST. G-5
CRANE ST. G-6
CRESCENT DR. F-5
CRESITA DR. F-11
CRESTON DR. J-11
CRESTWOOD PL. G-7
CROMWELL PL. E-9
CROSBY ST. J-7
CROWN ST. E-5
CULEBRA ST. H-3
CURLEW ST. G-6
CURTIS ST. G-3
CUSHMAN AV. E-5
CUSTER ST. F-5
CUYAMACA AV. J-9, J-12
CYPRESS AV. G-7
CYPRESS WY. G-7

D

DAHLIA ST. G-9
DALBERGIA ST. K-9
DALE ST. G-8
DANA PL. G-6
DATE ST. H-6
DAWSON AV. F-10
DAYTON ST. F-11
DECEMBER ST. E-5
DE LA CRUZ PARK G-9
DE LA HUNT AV. E-4
DELAWARE ST. A-10, E-12, F-7
DEL MAR AV. G-2
DEL MONTE AV. G-2
DELTA ST. K-9
DENBY ST. J-9
DENVER ST. D-5
DETROIT AV. J-11
DEVONSHIRE DR. H-2
DEWEY ST. J-11
DICKENS ST. H-3
DICKINSON ST. F-6
DIPPER ST. K-11
DIVISION ST. K-10
DIXON PL. G-3
DODSON ST. J-11
DONAHUE ST. E-5
DORCAS ST. E-5
DOVE CT. G-6
DOVE ST. G-6
DOVER AV. K-11
DOVER LA. E-9
DREAM ST. J-11
DUDLEY ST. H-2
DULZURA AV. H-8
DUMAS ST. G-4
DUNLIN PL. J-11
DURANT ST. J-8
DWIGHT ST. G-9

E

E ST. J-7
EAGLE ST. G-6
EARL ST. K-9
EAST DR. H-11
EBERS ST. G-2
EDENA DR. J-11
EDGEMONT ST. H-8
EDGEWARE DR. E-9
EDISON ST. D-4
EDMONDS ST. J-11
EDNA PL. F-9
EGRET ST. H-11
EIDIER ST. H-11
ELLISON PL. E-8
EL CAJON AV. E-12, F-7
EL CERRITO DR. F-11
ELEANOR DR. J-11
ELEVATION RD. E-5
ELIZABETH ST. J-9
ELKHART ST. H-10
ELLEN ST. E-4
ELLIOTT ST. G-4
ELLSWORTH ST. E-5
ELM ST. H-6
EL PRADO AV. H-12
ELWOOD AV. H-10
EMERSON ST. H-3
EMORY ST. G-5
EMPIRE ST. E-5
ENCINA DR. K-10
END ST. F-9
EPSILON ST. K-9
ERMINA AV. H-3
ERIE DR. D-5
ESCUELA ST. J-10
ESSEX ST. G-7
ESTHER ST. F-11
ESTELLE ST. F-11
ESTRELLA AV. F-10
ESTRELLA PARK G-9
ESTRELLA PL. G-9
ESTUDILLO ST. G-5
ETA ST. K-9
ETHELD PL. F-9
ETIWANDA ST. G-3
EUCLID AV. G-10
EUGENE PL. E-9
EUREKA ST. F-5
EVANS ST. J-7
EVERGREEN ST. H-3
EVERETT ST. J-8
EVERVIEW RD. E-5
EVANS PL. G-7
EVANS ST. G-7
EVELYN ST. H-12

F

F ST. J-7
FAIRMONT AV. H-9
FALCON ST. F-6
FAMOSA BL. G-3
FAULCONER ST. H-11
FEBRUARY ST. E-5
FEDERAL BL. H-9
FELTON ST. F-8
FENELON ST. H-3
FERGUS ST. J-11
FERN ST. H-8
FIELD ST. D-4
FILBERT ST. K-8
FILLMORE ST. F-4
FIR ST. H-6
FISHER ST. L-8
FLICKER ST. J-12
FLORENCE ST. K-8
FLORIDA ST. F-7
FLORIDA CT. G-7
FORT ST. J-2
FORT ROSECRANS K-3
FORT STOCKTON DR. F-5
FRANCIS ST. J-8
FRANCISCAN WY. F-7
FRANKFORT ST. E-5
FRANKLIN AV. J-8
FREEMAN ST. G-4
FRESA ST. J-10
FREMONT ST. G-6
FRESNO ST. F-5
FRIARS RD. E-7
FRIEDRICK DR. H-9
FRONT ST. J-6
FROUD ST. G-2
FUERTE DR. H-11
FULMAR ST. H-11

G

G ST. J-7
GAINES ST. F-4
GALVESTON ST. E-5
GAMMA ST. K-9
GARDENA ST. E-5
GARFIELD AV. K-10
GARRISON ST. H-3
GATES ST. H-3
GAVIN ST. J-9
GENEVA AV. H-10
GEORGE AV. F-4
GEORGIA CT. G-7
GEORGIA ST. F-2
GERTRUDE ST. E-5
GESNER ST. D-4
GIBSON ST. H-12
GILBERT DR. F-11
GILETTE ST. J-8
GILMORE ST. J-9
GLEN CT. EAST K-9
GLEN CT. WEST K-9
GLEN RD. J-10
GLENFIELD ST. G-9
GLENDALE AV. J-8
GLENDORA ST. H-12
GLOBE ST. E-4
GLORIA ST. J-10
GOLDEN GATE DR. F-7
GOLDEN PARK AV. H-3
GOLDFIELD ST. E-4
GOLDFINCH PL. G-6
GOLDFINCH ST. G-6
GOLDSMITH ST. G-4
GOODYEAR ST. K-9
GOSHEN ST. E-5
GRANADA ST. G-8
GRANDVIEW AV. E-5
GRANGER ST. H-2
GRANT ST. F-5
GRAPE ST. H-6
GREELY AV. K-8
GREEN ST. G-3
GREENWOOD CEMETERY J-9
GREENWOOD ST. F-4, G-6
GREGORY ST. G-8
GRIM AV. G-8
GROVE ST. H-8
GROVELAND DR. J-10
GUAVA ST. K-8
GUIZOT ST. H-2
GUNN ST. G-8
GUY ST. G-5

H

HACIENDA ST. G-11
HALLER ST. G-9
HAMILTON ST. F-8
HAMPTON CT. J-8
HANCOCK ST. G-5
HANOVER ST. J-10
HARASTHY ST. G-5
HARBOR ST. H-6
HARBOR VIEW DR. H-3
HARBOR VIEW PL. H-3
HARDING AV. J-9
HARNEY ST. F-5
HARRISON AV. J-8
HART DR. F-9
HARTFORD ST. D-5
HARVEY DR. F-7
HASTINGS RD. E-9
HAWK ST. F-6
HAWLEY BL. F-9
HAWTHORN ST. H-6
HAYES AV. F-7
HAZEL ST. H-9
HEATHER ST. G-9
HEMPSTEAD CIR. E-9
HENDRICKS AV. F-7
HENRY ST. G-5
HENSLEY ST. J-8
HERBERT ST. G-7
HERMAN AV. G-8
HERMOSA WY. F-6
HERRICK WY. J-11
HICKORY ST. F-5
HIGHLAND AV. G-10, K-9
HIGHVIEW DR. H-8
HILGER ST. H-12
HILL ST. H-2
HILLCREST DR. F-7
HILLDALE RD. E-9
HILLSIDE ST. H-8
HILLTOP DR. J-9
HINSON PL. F-10
HOBART ST. F-11
HOFFMAN ST. F-7
HOITT ST. J-8
HOLLY CT. J-8
HOLLYWOOD PARK H-9
HOME AV. H-9
HOMER ST. G-4
HORTENSIA ST. F-5
HORTON AV. G-6
HOWARD AV. F-7
HUENEME ST. E-5
HUGO ST. H-3
HUNTERS ST. F-6
HUXLEY ST. D-4
HYACINTH ST. G-4

I

IBIS ST. F-6
IDAHO ST. F-8
ILLINOIS ST. F-8
ILLION ST. E-5
IMPERIAL AV. J-7, J-11
INDIA ST. J-6
INDIANA BL. G-7
INDIANAPOLIS ST. H-10
INEZ ST. H-3
INGALLS ST. F-6
INGLOW ST. H-3
INGLESIDE ST. F-5
INGULF ST. D-4
IONA DR. J-11
IOWA ST. F-8
IRVING AV. J-7
ISABEL AV. E-4
ISBEN ST. G-4
ISLAND AV. J-7
ISLA VISTA DR. G-10
ISOLATION HOSPITAL F-5
IVY CT. K-8
IVY LA. G-7
IVY ST. H-6

J

J ST. J-7
JACKDAW ST. G-6
JACKSON ST. F-5
JAMACHA RD. J-12
JAMES ST. G-4
JAMUL ST. J-9
JANUARY ST.
JARVIS ST.
JEAN DR.
JEFFERSON AV.
JELLETT ST.
JENKINS ST.
JENNIE AV.
JENNINGS ST.
JEWELL DR.
JOHN ST.
JOHNSON AV.
JOLIET ST.
JONQUIL DR.
JUAN ST.
JULIAN AV.
JULY ST.
JUNE ST.
JUANITA ST.
JUNIPER ST.
JUPITER ST.
JUTEWOOD ST.

K

K ST.
KALMIA PL.
KALMIA ST.
KANE ST.
KANSAS ST.
KEARNEY AV.
KEATING ST.
KEATS ST.
KEELER AV.
KELLOGG ST.
KENMORE TER.
KENSINGTON DR.
KENWOOD ST.
KETTNER BL.
KING ST.
KINGSLEY ST. G-4
KINGWOOD ST.
KIOWA DR. B-10
KITE ST.
KLAUBER AV.
KNOXVILLE ST.
KURTZ ST.

L

L ST.
LA CORTA DR.
LA CRESCENTIA DR.
LA CRESTA DR.
LADERA ST.
LA GALLECITA ST.
LA JOLLA AV.
LAKE MURRAY BL. A-10
LANDIS ST.
LANGLEY ST.
LANTANA DR.
LA PALMA DR.
LA PAZ DR.
LA PUERTA DR.
LA PRIMERA ST.
LAPWAI ST.
LARK ST.
LARKSPUR ST.
LA SALLE ST.
LAS ALTURAS TER.
LAS ANIMAS WY.
LAS FLORES TER.
LAUREL ST. H-6
LAURETTA ST.
LA VERN PL.
LAWRENCE ST.
LEGHORN AV.
LEHIGH ST.
LEMONA AV.
LEMON GROVE BL. G-12
LENOX DR.
LEONARD ST.
LEROY ST.
LEWIS ST.
LEXINGTON AV.
LIBERTY DR.
LIBERTY ST.
LIETA ST.
LILAC PATH
LILLIAN ST.
LINCOLN AV.
LINDA VISTA RD.
LINDBERG MUNICIPAL AIRPORT
LINDEN DR.
LINNET ST.
LINDO PASEO
LINWOOD ST.
LISBORN ST.
LISTER ST.
LITCHFIELD RD.
LITTLEFIELD ST.
LITTLE FLOWER ST.
LIVAS ST.
LLOYD ST.
LOCUST ST.
LOGAN AV. J-7
LOLLY CIR.
LOMA AV.
LOMA PASS RD.
LONG BRANCH AV.
LORRAINE DR.
LOS ALAMOS DR.
LOS ANGELES PL.
LOS PINOS AV.
LOTUS DR.
LOTUS ST.
LOUISIANA ST.
LOWELL ST.
LUCERNE DR.
LUCINDA ST.
LYMER DR.
LYTTON ST.
LYNDON RD.

M

MACAULAY ST.
MADERA ST.
MADISON AV.
MADRID ST.
MADRONE AV.
MAIN ST.
MALAGA ST.
MALLARD ST.
MANSFIELD AV.
MANSFIELD ST.
MANZANARES WY.
MANZANITA DR.
MANZANITA ST.
MAPLE ST.
MAPLE TER.
MARS ST.
MARCEY AV.
MARCH ST.
MARGARET AV.
MARGARITTA DR.
MARIGOLD ST.
MARILOUISE WY.
MARINE VIEW AV.
MARIPOSA AV.
MARION AV.
MARKET ST. J-7
MARLBOROUGH AV. G-9
MARLBOROUGH DR. F-9
MT. HOPE CEMETERY J-9
MARSEILLES ST. H-2
MARTIN AV. J-8
MARTINEZ ST. H-3
MARYLAND PL. F-7
MARYLAND CT. F-7
MARYLAND ST. F-7
MARYLAND RD. B-10, E-12
MASON ST. F-5
MASSACHUSETTS AV. G-12
MASSACHUSETTS ST. F-7
MAX DR. F-10
MAXIM ST. J-9
MAXWELL ST. F-4
MAY ST. E-5
McCAUL ST. J-3
McCLELLAN AV. H-9
McCLINTOCK ST. F-9
McKEE ST. G-6
McKINLEY ST. G-8
MEADE AV. F-8
MEADOW GROVE DR. G-4
MECHANIC ST. F-8
MEDIO ST. J-11
MELROSE PL. J-10
MELROSE ST. K-10
MEMPHIS ST. F-4
MENDOCINO BL. G-3
MENDOTA ST. H-3
MENLO AV. G-10
MENTONE ST. F-3
MERIVADE AV. F-9
MERLIN DR. J-11
MERRIT ST. J-9
MESITA DR. F-11
MICHELMAS TER. G-4
MICHIGAN AV. E-4
MIDDLESEX DR. E-9
MILDRED ST. E-5
MILBRAE ST. J-9
MILAN ST. G-3
MILLAR ST. F-11
MILLER ST. G-5
MILTON ST. E-5
MIRACLE PL. F-10
MIRAFLORES DR. J-11
MISSION AV. F-7
MISSION BAY CAUSEWAY E-3
MISSION CLIFF GARDENS F-7
MISSION HILLS BL. F-6
MISSISSIPPI ST. F-7
MOANA DR. H-2
MODESTO ST. H-9
MOHAWK ST. B-9, E-12
MONACO ST. H-2
MONITOR RD. E-5
MONROE AV. F-8
MONTALVO ST. F-3
MONTCLAIR ST. G-9
MONTEZUMA ST. J-2
MOORE ST. F-4, G-5
MORENA BL. F-5
MORENCI ST. E-4
MORRISON ST. J-9
MORROW WY. F-7
MOUNTAIN VIEW DR. E-8, E-9, F-9
MUIR AV. F-2
MUNICIPAL PIER H-6
MURPHY CANYON RD. D-9
MURRY CANYON RD. E-7
MURRY RESERVOIR A-10, E-12
MYRTLE AV. G-7
MYRTLE WY. G-7

N

NAPA ST. F-5
NAPIER ST. E-5
NAPLES ST. E-4
NARANJA ST. J-10
NARCISSUS DR. G-4
NARAGANSETT AV. G-3
NASHVILLE ST. E-4
NATALIE DR. F-10
NATIONAL AV. J-7
NEALE ST. G-6
NETTIE ST. F-4
NEWELL ST. H-3
NEW HAMPSHIRE ST. F-7
NEW JERSEY ST. F-7
NEWPORT AV. G-2
NEWTON AV. K-8
NEW YORK ST. F-7
NIAGARA AV. G-3
NICHOLAS ST. J-3
NILE ST. G-8
NIXON ST. H-12
NOEL ST. G-5
NOGAL ST. J-10
NORDICA AV. K-9
NORFOLK TER. E-9
NORMA DR. F-10
NORMAL HEIGHTS F-8
NORMAL ST. F-7
NORTH AV. F-7
NORTH CRESENT DR. G-6
NORWOOD ST. F-10
NOVARA ST. H-2
NOVEMBER ST. E-5
NUTMEG ST. H-6

O

OAKCREST DR. F-10
OCEAN VIEW BL. J-8
OCTOBER ST. E-5
OGDEN ST. G-10
OHIO ST. B-10, E-10
OKLAHOMA ST. F-7
OLD TOWN F-5
OLIPHANT ST. G-3
OLIVE ST. G-6
OLIVEWOOD TER. J-9
O'NEILL ST. J-9
OLLIE ST. F-4
OLVERA AV. K-10
ONEIDA PL. G-7
ONSTAD ST. E-5
ONTARIO AV. G-10
ORANGE AV. K-10
ORANGE ST. F-9
ORCHARD AV. G-2
OREGON ST. B-10, E-12
OREGON ST. F-8
ORIOLE ST. H-11
ORIZABA ST. F-5
ORTEN ST. E-4
OSBORN ST. K-9
OSPREY ST. H-2
OTSEGO DR. G-6
OTTILIE PL. F-10
OWEN ST. J-3
OZARK ST. J-10

P

PACIFIC BL. E-4, G-4, J-6
PAGEL PL. J-12
PALERNO DR. G-3
PALENTIA DR. H-12
PALISADES DR. E-9
PALM CT. J-8
PALM DR. K-9
PALM ST. G-6
PALMETTO WY. F-6
PAMO AV. H-8
PANAMA ST. E-8, F-3
PANORAMA ST. F-7
PARADISE ST. H-11
PARADISE HILLS L-11
PARADISE VALLEY RD. K-12
PARDEE ST. J-9
PARK BL. G-7
PARK LA. G-6
PARK VILLA DR. G-8
PARROT ST. H-9
PASCO AV. F-7
PATTEN ST. J-11
PAUL ST. E-4
PAYNE ST. J-8
PENNELL AV. G-6, H-9
PENELOPE DR. G-4
PENNSYLVANIA AV. B-9, E-12, G-6
PENTUCKET AV. H-9
PEPPER DR. H-9
PERA ST. J-10
PERU ST. J-2
PERRY ST. J-3
PERSHING AV. G-8
PERSHING DR. H-7
PESCADERO AV. G-2
PETRA DR. H-9
PHOENIX ST. E-4
PHLOX ST. G-9
PIDGEON ST. J-12
PIEDMONT DR. H-2
PINE ST. F-5
PIONEER PL. G-6
PIO PICO ST. J-2
PITTSBURG AV. K-11
PITTSBURG ST. F-3
PLATA AV. H-12
PLEASURE LA. F-5
PLOVER ST. H-12
PLUM ST. H-3
PLUMOSA DR. G-4
PLUMOSA WY. F-6
PLYMOUTH ST. J-9
POE ST. G-3
POINSETTIA DR. G-3
POINT LOMA L-3
POINT LOMA AV. G-2
POLK AV. F-7
POMANDA WK. F-7
PONTIAC ST. E-11
POPLAR ST. G-9
POPPY PL. H-9
PORTOLA DR. G-6
POST ST. E-5
POWER HOUSE CANYON RD. H-7
PRESCOTT ST. E-4
PRESIDIO DR. F-5
PRESILLA DR. H-12
PRINCE ST. F-3
PRINGLE ST. G-6
PRITCHARD ST. F-4
PROCTOR PL. F-7
PUEBLO ST. J-8
PUTERBAUGH ST. G-6
PYNCHON ST. K-10

Q

QUAIL ST. J-9
QUALTROUGH ST. J-3
QUIMBY ST. G-3
QUINCE ST. G-6

R

RADIO ST. H-11, J-10
RAILROAD AV. K-7
RALSTON ST. F-4
RAMONA ST. H-12
RANDLEY ST. H-10
RANDOLPH ST. F-6
RANLEIGH CT. G-4
RAVEN ST. J-9
RAY ST. G-8
RAYMOND PL. E-9
REDLAND DR. F-11
REDONDO ST. G-3
REDWOOD ST. G-6
RENO DR. G-10
REPUBLIC ST. H-11
RESERVOIR DR. B-9, E-12
REX AV. G-10
REYNARD WY. G-6
RHODE ISLAND ST. F-7
RIALTO ST. F-3
RICHMOND ST. G-7
RIDGEWAY DR. E-9
RIDGEWAY RD. J-12
RIGEL ST. K-8
RILEY ST. E-5
RITCHEY ST. J-12
RIVERVIEW ST. E-8
ROBINSON AV. G-6
ROBINSON MEWS G-6
ROBINSON PL. G-7
ROCHESTER RD. E-9
ROGERS ST. J-3
ROLAND PL. G-4
ROSE ST. F-11
ROSECRANS ST. H-3
ROSILLA ST. K-11
ROSS ST. E-5
ROXBURY RD. E-9
ROYAL CT. F-9
RUBY ST. E-5
RUSS BL. H-7
RUSSELL ST. G-3

S

S ST. J-9
SAGE WY. J-11
SAINT JAMES PL. G-5
SAMPSON ST. K-8
SAN ANTONIO AV. J-3
SAN CLEMENTE ST. G-3
SAN DIEGO AV. F-5
SAN DIEGO MISSION D-10
SANDROCK GRADE RD. F-8
SAN BERNARDO TER. J-10
SAN ELIJO ST. J-3
SAN FERNANDO ST. J-3
SAN GORGONIO ST. J-3
SAN JOCINTO DR. J-10
SAN LUIS ST. J-8
SAN MARCOS AV. H-8
SAN MIGUEL ST. G-12, H-12
SAN MIGUEL ST. J-9
SAN ONOFRE TER. J-11
SANTA BARBARA BL. G-3
SANTA CRUZ AV. G-2
SANTA ISABEL K-10
SANTA MARGARITA ST. J-10
SANTA MARIA TER. J-10
-7 . . . H . C
SANTA MATEO DR. J-11
SANTA MONICA AV. G-2
SARATOGA AV. G-2
SARANAC ST. B-9, E-12
SASSAFRAS ST. G-6
SAVANNAH ST. E-5
SAVOY ST. H-2
SCHLEY ST. K-8
SCHOOL ST. F-9
SCIMITAR DR. H-11
SCOTT ST. H-3
SEASIDE ST. G-3
SEIFERT ST. G-11
SELMA PL. J-10
SEMINOLE DR. C-9, F-11
SEPTEMBER ST. E-5
SEVILLE DR. H-12
SHADOW LAWN DR. G-4
SHAFTER ST. H-3
SHAMROCK ST. H-9
SHAULES AV. J-11
SHERIDAN AV. F-6
SHERMAN ST. F-5
SHILOH RD. G-10
SHORT ST. F-9
SIGARD ST. K-8
SIDNEY PL. E-9
SIERRA VISTA ST. F-6
SIGSBEE ST. F-11, J-7
SILVER GATE AV. J-2
SIVA ST. K-8
SLOANE AV. G-6
SMITH ST. F-5
SNOWDROP ST. G-9
SOLAR ST. E-5
SORIA DR. F-11
SORRENTO DR. H-2
SOTO ST. G-3
SOUTH CRESCENT DR. G-6
SOUTHLOOK J-9
SPARROW ST. H-11
SPAULDING PARK H-2
SPAULDING PL. F-7
SPENCER AV. F-4
SPOKANE AV. G-9
SPRAY ST. F-2
SPRINGFIELD ST. H-11
SPRUCE ST. G-6
STATE COLLEGE E-11
STATE ST. J-6
STEEL ST. J-8
STEPHENS ST. F-6
STERLING CT. G-10
STERLING ST. G-10
STERNE ST. G-3
STEWART CT. F-11
STEWART ST. F-4
STONE ST. G-5
STORK ST. J-11
SUBLETT ST. G-6
SUBWAY ST. G-5
SULLIVAN AV. J-11
SUMAC ST. H-9
SUMMER ST. E-5
SUMMIT PL. F-6
SUNCREST ST. F-8
SUNRISE ST. J-8
SUNSET BL. F-5
SUNSET CLIFFS H-2
SUNSET RD. F-5
SUNSET CLIFFS BL. G-2
SUPERBA ST. J-9
SUPERIOR ST. J-9
SUSSEX DR. F-9
SUTHERLAND ST. G-5
SUTTER ST. G-6
SWAN ST. H-11
SWIFT AV. G-9
SYCAMORE ST. H-9

T

T ST. K-9
TALBOT ST. H-3
TALMADGE DR. F-9
TAMARACK ST. G-9
TARBOX ST. H-12
TARENTO DR. H-2
TAVARRA PL. J-3
TAYLOR ST. F-5
TEAK ST. J-9
TEMECULA ST. F-3
TEMPLE ST. E-4
TENNYSON ST. G-3
TERALTA PL. F-6
TERRACE DR. F-9, J-9
TERRACE ST. H-2
TERESITA ST. G-8
TEXAS ST. F-8
THEOSOPHICAL INSTITUTE H-2
THOR ST. K-8
THORN ST. G-6
TITUS ST. G-5
TIVOLI ST. G-2
TOLMAN ST. H-10
TOMKINS ST. J-9
TONOPAH ST. E-4
TOOLEY ST. H-11
TORRENCE ST. G-6
TOWLE CT. G-10
TOYNE ST. J-9
TREAT ST. J-8
TRIAS ST. F-5
TRIESTE DR. H-2
TRINIDAD WY. J-10
TROJAN AV. F-10
TRUMBULL ST. H-3
TRURO WY. G-6
TUBEROSE ST. G-9
TUSCON ST. E-4
TULIP ST. H-9
TUPPER ST. G-6
TUSTIN ST. H-3
TWIGGS ST. F-5
TYLER AV. F-7
TYRANT ST. J-11

U

UDAL ST. G-3
ULLMAN ST. H-3
UNA ST. K-9
UNION ST. J-6
UNIVERSITY AVE. G-9, G-7
UPAS ST. G-6
UPLAND ST. H-11
UPSHUR ST. H-3
UTAH ST. F-8
UVADA PL. F-8

V

VALENCIA DR. H-2
VALLE AV. J-8
VALLE VISTA ST. F-6
VALLEY PL. J-8
VAN BUREN AV. F-7
VANCOUVER AV. G-9
VAN DYKE AV. G-9
VARONA ST. H-2
VEGA ST. E-5
VELMA ST. J-10
VENICE ST. G-3
VENUS ST. F-3
VERMONT ST. F-7
VESTA ST. K-9
VICTORIA AV. G-8
VIENNA DR. H-9
VIEW POINT DR. G-5
VILLA AV. J-9
VILLA DR. G-3
VILLA TER. G-8
VINE CT. J-8
VINE ST. G-6
VIOLA ST. E-5
VIOLET ST. H-9
VIRGINIA ST. H-3
VISTA DR. H-11
VISTA PL. F-8
VISTA ST. F-9
VOLTAIRE ST. F-2

W

WABASH AV. G-9
WABASKA DR. G-3
WADDELL ST. F-8
WALLACE CT. K-9
WALLACE ST. F-5, G-4
WALNUT AV. G-6
WALTON PL. F-8
WARD RD. F-9
WARD ST. GRADE E-9
WARNER ST. H-2
WARRINGTON ST. G-3
WASHINGTON ST. F-6
WATER ST. G-5
WAWONA DR. G-3
WEAVER ST. H-11
WEBB PL. H-10
WEBSTER AV. J-8
WEEKS AV. E-4
WELLBORN ST. G-6
WELLS CT. F-9
WELLS ST. G-3
WELLER ST. G-5
WEST ST. J-10
WEST ATLANTIC ST. G-5
WESTERN ST. F-4
WESTLAND AV. H-9
WESTMINSTER TER. E-9
WEST POINT LOMA BL. F-3
WHALEY ST. H-9
WHITMAN ST. F-5
WHITTIER ST. G-4
WIGHTMAN ST. G-9
WILCOX ST. H-3
WILDWOOD RD. G-3
WILLIAMS ST. F-3
WILLOW ST. H-3
WILSHIRE DR. E-9
WILSHIRE TER. G-7
WILSON AV. F-9, G-9
WINDER ST. G-6
WING ST. G-4
WINNETT ST. H-11
WINONA AV. F-10
WINSTON DR. J-10
WISCONSIN AV. B-10, E-12
WISTERIA DR. G-4
WITHERBY ST. G-5
WODEN ST. K-9
WOLBERT ST. J-8
WOODMAN ST. J-12
WORDEN ST. G-3
WREN ST. H-11
WRIGHT ST. G-5
WUNDERLIN AV. J-11
WYOMING AV. A-10, E-12

X

XENOPHON ST. G-4

Y

YALE WY. F-11
YAMA ST. K-9
YELL ST. H-3
YONGE ST. G-4
YUMA ST. F-5

Z

Z ST. K-9
ZELLER ST. H-12
ZEPHYR DR. F-11
ZOLA ST. G-4
ZUNINGA POINT K-3
1ST ST. J-6
2ND ST. J-6
3RD ST. J-6
4TH ST. J-7
5TH ST. J-7
6TH ST. J-7
6TH ST. Extension F-7
7TH ST. J-7
8TH ST. J-7
9TH ST. J-7
10TH ST. J-7
11TH ST. J-7
12TH ST. J-7
13TH ST. J-7
14TH ST. J-7
15TH ST. J-7
16TH ST. J-7
17TH ST. J-7
18TH ST. J-7
19TH ST. J-7
20TH ST. J-7
21ST ST. J-7
22ND ST. J-7
23RD ST. J-7
24TH ST. J-7
25TH ST. J-8
26TH ST. J-8
27TH ST. J-8
28TH ST. K-8
29TH ST. K-8
30TH ST. F-8, K-8
31ST ST. K-8
32ND ST. G-8, K-8
33RD ST. G-8, K-8
34TH ST. F-8, K-8
35TH ST. G-9, K-9
36TH ST. G-9, K-9
37TH ST. G-9, K-9
38TH ST. G-9, K-9
39TH ST. G-9, K-9
40TH ST. G-9, K-9
41ST ST. G-9, K-9
42ND ST. G-9, K-9
43RD ST. G-9, K-9
44TH ST. G-9, K-9
45TH ST. G-10, K-10
46TH ST. G-10, K-10
47TH ST. G-10, K-10
48TH ST. F-10, J-10
49TH ST. F-10, J-10
50TH ST. F-10, J-10
51ST ST. F-10, J-10
52ND ST. F-10
53RD ST. F-10, J-10
54TH ST. H-10, J-10
55TH ST. F-11, J-11
56TH ST. F-11
58TH ST. F-11, J-11
59TH ST. F-11, J-11
60TH ST. F-11, J-11
61ST ST. F-11, K-11
62ND ST. B-9, F-11, J-11
63RD ST. B-9, F-11, J-11
64TH ST. J-11
65TH ST. J-11
66TH ST. J-11, J-12
67TH ST. B-9, F-12, J-12
68TH ST. B-9, F-12, J-12
69TH ST. B-9, F-12, J-12
70TH ST. B-10, F-12
71ST ST. B-10, F-12
72ND ST. B-10, F-12
73RD ST. B-10, F-12

PACIFIC AND MISSION BEACH STREET INDEX

A

AGATE ST. C-2
ALAMEDA AV. C-3
ALBUQUERQUE C-4
ALLERTON CT. F-2
ALTA VISTA ST. C-3
AMADOR AV. C-3
ANACAPA CT. F-2
AQUAMAR LA. C-2
ARCHER ST. C-2
ASBURY CT. F-2
ASPEN CT. F-2
ASTER ST. C-3

B

BAKER ST. D-4
BALBOA AV. C-4
BALBOA CT. F-2
BAYARD ST. C-2
BAYONNE DR. E-3
BAYSIDE LA. E-2
BEACH PROMENADE E-3
BERYL ST. C-2
BOND ST. C-4
BONITA BAY E-2
BRAEMAR LA. D-1
BRANDYWINE ST. C-4
BRIERFIELD DR. D-1
BRIGHTON CT. F-2
BUENA VISTA ST. E-3
BUNKERHILL ST. C-4

C

CAPISTRANO PL. F-2
CASS ST. C-2
CHALCEDONY ST. C-2
CHICO ST. D-3
CISCO ST. C-3
COHASSET CT. F-2
COLLINGWOOD DR. C-3
CORONADO CT. F-2
CROWN POINT DR. D-3
CRYSTAL DR. C-2

D

DALTON ST. D-4
DAWES ST. C-2
DEAL CT. F-2
DEL MORTE AV. C-3
DEL REY AV. D-4
DEL REY ST. C-4
DESCANSO ST. C-4
DE SOTO ST. C-4
DEVON CT. F-2
DIAMOND ST. D-1
DIXIE DR. C-2
DOVER CT. F-2

E

EDEN DR. E-3
EDGE CLIFF DR. E-3
EL CANTO ST. C-4
EL CARMEL PL. E-2
EMERALD ST. D-1
ENELENE ST. C-3
ENSENADA CT. F-2
ETHAN ALLEN AV. C-4
EVERTS ST. C-2

F

FANUEL ST. C-2
FELSPAR ST. D-1
FIGUEROA BL. C-4
FOOTHILL BL. C-2
FORTUNA AV. D-3
FRONTERA ST. D-3

G

GARNET ST. D-1
GLADIOLA ST. C-3
GLENWOOD ST. D-4
GRAHAM ST. D-3
GRAND AV. D-1
GRESHAM ST. C-2

H

HAINES ST. C-3
HONEYCUTT ST. D-3
HORNBLEND ST. D-1
HUMBOLDT AV. C-3
HYACINTH ST. C-2

I

INGRAHAM ST. D-3, F-3
ISLAND CT. E-2
ISTHMUS CT. E-2
IVY AV. D-3

J

JAMAICA CT. E-2
JERSEY CT. E-2
JEWEL ST. C-3

K

KENDALL ST. C-3
KENNEBECK CT. E-2
KENT AV. D-4
KINGSTON CT. E-2
KLAMATH AV. C-3

L

LA CIMA DR. E-3
LA FAYETTE AV. C-4
LA FRANCE ST. C-3
LA MANCIA DR. E-3
LA MARQUE ST. C-3
LAMONT ST. C-3
LA PALMA ST. D-3
LA PLAYA AV. D-3
LAW ST. C-2
LEE ST. D-3
LIDO CT. E-2
LIVERPOOL CT. E-2
LORING ST. C-2

M

MAGNOLIA AV. C-4
MALDEN ST. C-3
MANHATTAN CT. E-2
MARINE TER. D-4
MARIPOSA AV. C-3
MARTINEZ ST. C-3
MISSION BAY E-3
MISSION BEACH E-2
MISSION BL. C-2
MISSION VIEW BL. D-3
MISSOURI ST. D-1
MONMOUTH DR. C-3
MONTEREY CT. E-2
MOORLAND DR. D-3
MORENA BL. D-4
MORENA ST. D-4
MORRELL ST. C-3
MOULTRIE AV. C-4

N

NAHANT CT. E-2
NANTASKET CT. E-2
NIANTIC CT. E-2
NOYES ST. C-3

O

OCEAN BL. D-1
OLIVER AV. D-1
OLNEY ST. C-3
ORMAND CT. E-2
OSTEND CT. E-2

P

PACIFIC AV. D-1
PARKER PL. D-1
PASADENA ST. C-4
PAUL JONES AV. C-4
PENDLETON ST. C-3
PICO ST. C-4
PISMO CT. E-2
POINSETTIA ST. C-3
PORTSMOUTH CT. E-2
PRINCETON AV. C-4
PROMONTORY ST. D-3

Q

QUEENSTOWN ST. E-2
QUINCY ST. C-3

R

RANDALL ST. C-3
REDONDO CT. E-2
REED AV. D-1
REVERE AV. D-4
ROCKAWAY CT. E-2
ROSE CANYON C-3
ROOSEVELT AV. D-3
ROSEWOOD ST. D-4

S

SALEM CT. E-2
SAN DIEGO ARMY and NAVY ACADEMY D-3
SAN DIEGO PL. F-2
SAN GABRIEL PL. F-2
SAN FERNANDO PL. F-2
SAN JUAN PL. E-2
SAN JOSE PL. E-2
SAN LUIS OBISPO PL. E-2
SAN LUIS REY PL. F-2
SAN LUIS REY ST. C-4
SAN RAFAEL PL. D-1
SANTA BARBARA PL. E-2
SANTA CLARA PL. E-2
SANTA RITA PL. D-1
SAPPHIRE ST. C-2
SEAGIRT CT. E-2
SEQUOIA ST. D-3
SHASTA ST. D-3
SOLEDAD RD. C-3
STRAND WY. E-2
SUNSET CT. D-1

T

TANGIER CT. E-2
TEHAMA AV. C-3
THOMAS AV. D-1
TICONDEROGA ST. D-4
TOULON CT. D-1
TOURMALINE ST. C-2
TRENTON AV. C-4
TRUCKEE ST. C-3
TURQUOIS ST. C-2

V

VANITIE CT. D-1
VAN NUYS ST. C-2
VENICE CT. D-1
VENTURA AV. C-3
VERONA CT. D-1

W

WATERFORD ST. C-4
WHITING CT. D-1
WILBUR AV. C-2
WINDERMERE CT. D-1
WINDSOR DR. C-3

Y

YARMOUTH CT. D-1
YOLO AV. C-3
YORK CT. D-1
YORKTOWN ST. C-4
YOSEMITE ST. D-3
YUBA AV. C-3

Z

ZANZIBAR CT. D-1

CORONADO STREET INDEX

A

A AV. K-6
ADA PL. K-6
ADELLA AV. K-6
ALAMEDA BL. K-5

B

B AV. K-6
BAY CIR. K-6

C

C AV. K-6
CAJON AV. K-6
CHURCHILL AV. K-6
CORONADO HOTEL K-6

D

D AV. K-6

E

E AV. K-6
ENCINO AV. K-6

F

F AV. K-6
FLORA PL. K-6

G

G AV. K-6
GLORIETTA BAY L-6
GLORIETTA BL. K-6
GUADALUPE AV. K-6

H

H AV. K-6

I

I AV. K-6
ISABELLA AV. K-6

J

J AV. K-5
JACINTO AV. K-6

K

K AV. K-5

L

LOMA AV. K-6

M

MARGARITA AV. K-6
MARIA PL. K-6
MARINA AV K-5
MIGUEL AV. K-6
MONTEREY AV. K-6

O

OCEAN BL. K-5
OLIVE AV. K-5
ORANGE AV. K-6

P

PALM AV. K-6
PARK (CITY) K-6
PARK PL. K-6
POMONA AV. K-6
PROSPECT PL. K-6

S

SAN LUIS REY DR. K-6
SILVER STRAND L-6
SOLEDAD PL. K-6

T

TENT CITY L-6
TOLITA AV. K-5

V

VISALIA ROW K-6
VISTA DR. K-6

Y

YNEZ PL. K-6
1ST ST. K-6
2ND ST. K-6
3RD ST. K-6
4TH ST. K-6
5TH ST. K-6
6TH ST. K-6
7TH ST. K-6
8TH ST. K-6
9TH ST. K-6
10TH ST. K-6

LA JOLLA STREET INDEX

A

ABALONE PL. C-1
ALPHINE DR. A-2
AMALFI DR. A-2
ARENAS ST. B-1
AVE. COMMERCIAL B-1
AVE. CRESTA B-1

B

BEAUMONT AV. B-1
BELLEVUE AV. B-1
BELVEDERE ST. B-1
BESCANO RD. B-2
BIRD ROCK C-1
BIRD ROCK AV. C-1
BISHOPS LA. A-1
BLVD. PL. A-2
BON AIR PL. B-1
BON AIR ST. B-1
BRODIEA WY. A-2

C

CABRILLO AV. A-1
CALUMET AV. C-1
CARRIZO DR. A-2
CASTELLANA RD. A-2
CAVE ST. A-1
CENTER ST. B-1
CHELSEA AV. C-1
CHELSEA PL. C-1
CITY PARK A-2
COAST BL. A-1
COLIMA ST. C-1
COLLEGE ST. A-1
COUNTRY CLUB DR. A-2
CRESPO DR. A-2
CROMWELL DR. B-2

D

DE LA COSTA DR. B-1
DEL CANON RD. B-2
DEL TEATRO DR. B-2
DODGE DR. B-1
DOLPHIN PL. C-1
DOWLING DR. B-1
DRAPER AV. A-1, B-1
DURY LA. A-1
DUNEMEAR DR. B-1

E

EADS AV. A-1
EAST TORREY RD. A-2
ELECTRIC AV. B-1
ELIZABETH ST. A-2
EL PASO REAL B-2
ENCELIA DR. A-2
EXCHANGE PL. A-1

F

FAY AV. A-1
FERN GLEN B-1
FOLSOM DR. B-1
FORWARD ST. C-1

G

GIRARD AV. A-1
GRAVINA DR. A-2
GRAVILLA PL. B-1
GRAVILLA ST. B-1

H

HARBOR MOON LA. B-1
HERSCHEL AV. A-1
HIGH AV. A-1
HILLSIDE DR. A-2

I

IVANHOE AV. A-1

J

JASON ST. A-2
JENNER ST. A-1

K

KEARSARGE RD. A-2
KLINE ST. A-1
KOLMAR ST. B-1

L

LA CUMBRE DR. B-2
LA JOLLA BL. B-1
LA JOLLA CANYON RD. A-2
LA JOLLA COUNTRY CLUB B-1
LA JOLLA MESA DR. C-1
LA PLATA DR. A-2
LINDA ROSA AV. C-1
LOOKOUT DR. A-2
LUDINGTON PL. A-2

M

MAR AV. A-1
MARINE ST. A-1
MASSENA ST. A-1
MECCA DR. A-2
MIDWAY ST. C-1
MIMULUS WY. A-2
MIRAMAR AV. A-1
MIRA MONTE DR. B-1
MONTE VISTA AV. B-1
MUIRLAND AIRPORT B-2
MUIRLANDS DR. B-1

N

NAUTILUS ST. B-1
NEPTUNE PL. B-1

O

OCEAN LA. A-1
OLIVE ST. A-1
OLIVETAS AV. B-1
OUTLOOK DR. A-1

P

PALOMAR AV. B-1
PARK ROW A-1
PEARL ST. A-1
PEPITA ST. A-1
PICKFORD ST. A-1
PLAYA DEL NORTE B-1
PLAYA DEL SUR B-1
PRINCES ST. A-2
PROSPECT PL. A-1
PROSPECT ST. A-1
PUENTE DR. A-2

R

RAVINA ST. A-1
RETAHEIM WY. B-1
ROMERO DR. A-2
ROSEMONT ST. B-1
RUSHVILLE ST. B-1

S

SANTA FE RD. A-2
SEA LANE B-1
SEAL ROCK A-1
SEA ROSE PL. C-1
SILVER ST. A-1
SILVERADO ST. A-1
SIERRA DR. A-2
SOLEDAD AV. A-2
SOLYMAR DR. B-2
SPINDRIFT ST. A-2
SURFTON ST. B-1

T

TAFT AV. C-1
THE MUIRLANDS B-2
TORANO RD. C-1
TORREY PINES RD. A-1
TYRIAN ST. B-1

V

VALDEZ RD. A-2
VIA DEL NORTE B-1
VIKING WY. C-2
VIEW AV. C-1
VINCENTE DR. B-1
VISTA DE LA MESA B-1
VISTA DEL MAR B-1
VISTA VERDE RD. B-2

W

WALL ST. A-1
WAVERLY AV. C-1
WESTBOURNE ST. B-1
WHITEFIELD PL. A-2

Z

ZAMORA RD. B-2

BEKINS

OWN AND OPERATE FURNITURE DEPOSITORIES IN THE FOLLOWING CITIES

SAN DIEGO

LOS ANGELES, HOLLYWOOD, BEVERLY HILLS, PASADENA, GLENDALE, SANTA BARBARA, LONG BEACH, FRESNO, SACRAMENTO, SAN FRANCISCO, OAKLAND, BERKELEY, PORTLAND, SEATTLE, SPOKANE, TACOMA, VANCOUVER, SIOUX CITY, OMAHA

FIDEICOMISO ARCHIVOS PLUTARCO ELÍAS CALLES Y FERNANDO TORREBLANCA

ARCHIVO FERNANDO TORREBLANCA
FONDO PLUTARCO ELÍAS CALLES

CONSTANCIA DE RETIRO DE DOCUMENTOS

HEMEROTECA (X **)** **MAPOTECA ( )** **PLANOTECA ( )**

MUSEO ( ) **SOPORTE BIBLIOGRÁFICO ( )**

FONDO: 12 **SECCIÓN/SERIE/SUBSERIE:** 011000 **GAVETA:**

EXPEDIENTE: 128 **LEGAJO:** 1 **INVENTARIO:** 1328

NOMBRE DEL EXPEDIENTE: MAPAS

NÚMERO DE FOJAS: 1 **MEDIDAS:** 55 cm x 43 cm

LUGAR: Los Ángeles, Ca, Estados Unidos **FECHA:** Marzo 5, 1939

PLANERO: 2 **CAJÓN:** 2 **FÓLDER:** 35

DESCRIPCIÓN: Mapa de Europa publicado en el periódico Los Ángeles Examiner, el 5 de marzo de 1939, explicado los anhelos expansionistas del Duce (Benito Mussilini) en el Mediterráneo, alentado por el pacto de Munich de Hitler y la victoria de Franco en España. El artículo se titula “Duce seeks Mediterranean control. How Italy, inspired by Hitler´s Munich Pact and Franco´s victory in Spain, has Golden chance to enforcé demand for new power and territory”.

FAPECFT

MARCH of EVENTS Los Angeles Examiner SUNDAY, MARCH 5, 1939 SCREEN·DRAMA

Duce Seeks Mediterranean Control

How Italy, inspired by Hitler's 'Munich Pact' and Franco's victory in Spain, has golden chance to enforce demand for new power and territory

Hitler and Franco Bound to Aid Rome's New Territorial Demands

In its clamor of unsatisfied "natural aspirations," which include demands for Corsica, Tunisia, Djibouti and equal voice in control of the Suez Canal, modern Italy is marching in the footsteps of the ancient Roman empire of the Caesars.

In those days Rome rightly called the Mediterranean "Mare Nostrum" (our sea).

Recent events in Spain, military experts believe, are hastening the day when the Italian dictator will make his move for more power and territory.

Franco, in Spain, is bound to support any action he takes, because the Italian support of El Caudillo won the day for the Spanish insurrection.

Hitler, likewise is expected to fall in line because of Il Duce's cooperation which resulted in the Munich Pact and Germany's acquisition of Czechoslovakia.

Just what Italy's demands will be seems clear and a glance at the map shows how he could bring them about.

With Franco established in Spain and Il Duce the power behind his administration, control of the Straits of Gibraltar would be assured.

Airplanes and submarines, operating from Spanish coasts, could make a ghastly joke of Britain's vaunted Gibraltar fortification.

This done, it would be simple tactics to take Tunisia and Corsica from France—by force, if necessary.

Already the cry "Italy gave 640,000 lives in World War to save France, without reward," is raised as justification for claim to this land.

Once occupied, Tunisia, with Sardinia, Sicily and Corsica, would give Italy dominance over the central Mediterranean.

Djibouti—French controlled seaport on the Suez Canal route—she must have, Italy contends, as an outlet for her recently war-won dominion in East Africa.

And for the same reason Mussolini demands an equal right in control of the 100-mile stretch of Suez Canal, tacitly held by Great Britain, and share-controlled in France.

Although this waterway, by the 1904 agreement with European nations, is pledged to be kept "free and open in time of war as in time of peace" the Italian dictator is apparently taking no chances.

FIDEICOMISO ARCHIVOS PLUTARCO ELÍAS CALLES Y FERNANDO TORREBLANCA

ARCHIVO FERNANDO TORREBLANCA
FONDO PLUTARCO ELÍAS CALLES

CONSTANCIA DE RETIRO DE DOCUMENTOS

HEMEROTECA ( ) **MAPOTECA (X)** **PLANOTECA ( )**

MUSEO ( ) **SOPORTE BIBLIOGRÁFICO ( )**

FONDO: 12 **SECCIÓN/SERIE/SUBSERIE:** 011000 **GAVETA:**

EXPEDIENTE: 128 **LEGAJO:** 1 **INVENTARIO:** 1328

NOMBRE DEL EXPEDIENTE: MAPAS

NÚMERO DE FOJAS: 1 **MEDIDAS:** 75 cm x 60 cm

LUGAR: S / L **FECHA:** S / F

PLANERO: 2 **CAJÓN:** 4 **FÓLDER:** 12.2

DESCRIPCIÓN: Mapa de Europa Central.

FAPECFT

MAPA DE EUROPA CENTRAL



ESCALA
KILOMETROS
0 50 100 200 300 400 500 600

SUPLEMENTO DE
Sucesos
PARA TODOS
NUMERO EXTRAORDINARIO.

5

MAPAS

LUGAR

OBSERVACIONES:

PREFIERA UD. SIEMPRE ESTA MARCA EN ACCESORIOS Y SISTEMAS PARA ARCHIVO.

Porque:

- LOS MATERIALES EMPLEADOS SON A BASE DE GRAN CALIDAD
- SUS MEDIDAS SON EXACTISIMAS
- LA PERFECCION EN SU ACABADO, RESPONDE SATISFACTORIAMENTE A CUALQUIERA EXIGENCIA.

SI DESEA UD. OBTENER FOLDERS IGUALES A ESTOS,
PIDA EL NUM. 36 [illegible]